

REPUBLIKA NG PILIPINAS
TANGGAPAN NG SANGGUNIANG PANLUNGSOD
LUNGSOD NG BAKOLOD

CITY ORDINANCE NO. 08
December 17, 1985

AN ORDINANCE APPROVING AND ADOPTING THE RECOMMENDED DELINEATION OF BOUNDARIES OF SIXTY-ONE (61) URBAN AND RURAL BARANGAYS IN THE CITY OF BACOLOD PREPARED AND SUBMITTED BY THE CITY PLANNING AND DEVELOPMENT OFFICE.

Be it ordained by the Sangguniang Panlungsod of Bacolod, that:

Section 1 - The attached recommended delineation of boundaries of Sixty-One (61) urban and rural barangays in the City of Bacolod with the corresponding land area prepared and submitted by the City Planning and Development Office is hereby approved with a total land area of SIXTEEN THOUSAND ONE HUNDRED FORTY-FIVE POINT EIGHTY-THREE ZERO FIVE (16,145.8305) hectares.

Section 2 - These delineated boundaries shall henceforth be incorporated in the official map of the City of Bacolod which the City Engineer shall hereinafter prepare.

Section 3 - All other ordinances relative to barangay boundaries which are contrary to or inconsistent with this ordinance are hereby repealed accordingly.

Section 4 - This ordinance shall take effect upon its approval.

CARRIED BY THE VOTE OF:

Affirmative:

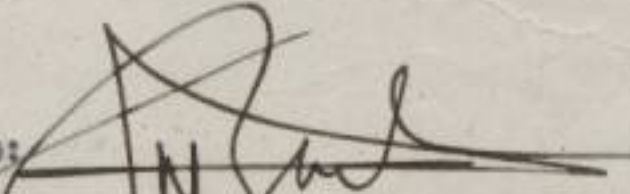
Kagawad: Inocencio Y. Lucasan, Pedro E. Jimenea, Rolando C. Estrella, Rodolfo A. Parreño, Jose Vicente G. Tanpinco, Constancio G. Legaspi, Raymundo G. Pandan, Erle Stanley D. Buyco.

Negative : None.


Absent : Kagawad: Romeo S. Geocadin
Rodolfo S. Magbanua


Passed : December 17, 1985.

ATTESTED:


ATTY. KENNETH M. BARREDO
Secretary, Sangguniang Panlungsod

APPROVED: December 19, 1985.


JOSE H. LAS PINAS
Vice-Mayor
Presiding Officer


JOSE Y. MONTALVO, JR.
City Mayor