



**SOCIO ECOLOGICAL
PROFILE
BARANGAY 35
BACOLOD CITY**

Tel no 446-6693

VISION

WE DREAM OF CONSTITUENTS OF BARANGAY 35 WHO HAVE A PROGRESSIVE COMMUNITY, A SOCIALLY VIBRANT, ECONOMICALLY EFFICIENT, SUSTAINABLE COMMUNITY AND HEALTHY ENVIRONMENT WITH STRONG LEADERSHIP AND PARTICIPATORY GOVERNANCE TO BECOME A MODEL COMMUNITY BY THE HELP OF OUR LORD JESUS CHRIST.

MISSION

BARANGAY 35 WILL PROVIDE QUALITY SERVICES, WE WANT TO HAVE A BETTER EDUCATION FOR THE YOUTH TO UPLIFT THE ECONOMIC PROGRESS. TO MAINTAIN PEACE AND ORDER, MORE INFRASTRUCTURES THAT CREATE JOBS, PROTECT THE RIGHTS OF WOMEN AND CHILDREN AND THE MOST PRIORITY GOAL OF THE BARANGAY IS TO ACHIEVE HIGH STANDARD OF LIVING AND TO OVERCOME THE SOCIAL AND ECONOMIC DEPRESSIONS THAT MIGHT BLOCK THE IMPROVEMENT OF THE COMMUNITY, AND WITH THE HELP OF OUR LORD JESUS CHRIST, LET THE CONSTITUENTS STRONGLY SHOUT AND PROUD THAT “ I AM BARANGAY 35”.

HISTORICAL BACKGROUND

Barangay 35 was created in 1973 by virtue of presidential Decree no. 86 and 86-A stating that all Barrios, sitios and poblacion in the Philippines will be changed into Barangays. This was a significant due for the Barangay because with the decree, they were given status as the basic government unit in the nation’s political structure.

Barangay 35 was first known as “Tambakan Alley” and was converted into a residential land. It was distributed to 600 families with “Perpetual Occupancy” by former City Mayor Amado “Rematche” Parreño Jr.

Barangay 35, one of the most populous coastal barangay in Bacolod City. Known in the name of the “Pitik-Pitik Festival.” This has come to be under the able leadership of the Honorable Ruben James M. Miranda with the full cooperation of the members of the Barangay Council.

Before, Barangay 35 rose to become a densely populated residential area. It was once a landfill or “tambakan.” Most of the city’s trash and garbage were dumped in the area. In the early 60’s, despite of the situation, people still chose to settle in the landfill and built a simple fishing village. Because of the abundance of fish, together with its neighboring barangay, sitio Magsungay, the landfill started to become a community. As the community and population grow, trash also increases in number. Skin diseases such as “arikis” was an outbreaks. It was once a hard time for the village. The disease spread all throughout the neighboring villages. The outbreak decreased when the reclamation project commenced and the landfill was ceased by the government.

Until now, Barangay 35’s population continues to grow in numbers. With the past being told, Pitik-Pitik Festival was born to commemorate the village’s resiliency throughout history. As a result, people of Barangay 35 are now aware of the possible causes of degrading the environment.

DEMOGRAPHIC CHARACTERISTICS

Barangay 35 is classified as an urban Barangay. It is located in the western side of Alunan and Corazon Avenue. It is bounded by the south by Lupit River, Guimaras Strait and Rodriguez Baybay. It is bounded on the east by Barangay 36 and on the north by Barangay 16.

Geographical Location and Boundaries

Barangay 35 is classified as an Urban Barangay. It is located in western side of Alunan and Corazon Avenue, bounded on the south by Lupit River, Guimaras Strait and Rodrigues Baybay and bounded on the east by Barangay 36 and on the north by Barangay 16.

Barangay 35 is composed of 8 Puroks namely:

1. Purok Malipayon
2. Purok Mapinalanggaon
3. Purok Maghili-ugyon
4. Purok Masinadyahon
5. Purok Mabinuligon
6. Purok Maabi-abihon
7. Purok Mahinangpanon
8. Purok Mainabyanon

Demography

Barangay	Base Year	Population					Year 10
		2011	2012	2013	2014	2015	
35	2010	8,598	8,709	8,818	8,006	8,018	2020
	8,640						

Population PSA 2020

BARANGAY	2020	2021	2022	2023	2024	2025
Barangay 35 (Pob.)	8441	8560.8622	8682.42644	8805.7169	8930.75808	9057.57484

EIGHT PUROKS AND ESTIMATED POPULATION

- | | |
|-------------------|-------|
| 1. PRK MALIPAYUN | 4,399 |
| 2. MAPINALANGGAUN | 1,475 |
| 3. MAGHILU UGYON | 3,270 |
| 4. MAINABYANON | 610 |
| 5. MABINULIGON | 496 |
| 6. MAHINANGPANON | 519 |
| 7. MASINADYAHON | 989 |
| 8. MAABI ABIHON | 2,659 |

TOTAL LAND AREA 10.1 HECTARES

TOTAL POPULATION 14,417 AS OF 2021

TOTAL VOTING POPULATION 5,282

IRA SHARE 10,300,033.53 AS OF 2021

Barangay Officials

BARANGAY CAPTAIN	RUBEN JAMES MAGBANUA MIRANDA
SANGGUNIANG BARANGAY MEMBER	JOEL GONZALES DORIA
SANGGUNIANG BARANGAY MEMBER	RUPERTO FERNANDEZ LEGADA
SANGGUNIANG BARANGAY MEMBER	RONNIE DULIN ALBAO
SANGGUNIANG BARANGAY MEMBER	REYNALDO ALLARES ALEJANDRINO JR
SANGGUNIANG BARANGAY MEMBER	ROBERTO MELLIBO DE LA PEÑA
SANGGUNIANG BARANGAY MEMBER	ARJIE CAMPILLANES YELO
SANGGUNIANG BARANGAY MEMBER	HAROLD GUANZON CADAPAN

Barangay 35 (Pob.)	Elective	SK Chairperson	LYKA ROSE	GABUYA
Barangay 35 (Pob.)	Elective	SK Member	SAMANTHA	MAGBANUA
Barangay 35 (Pob.)	Elective	SK Member	JOHN MICHAEL VINCENT	HERDON

Barangay 35 (Pob.)	Elective	SK Member	CHERYL	CALVARIO
Barangay 35 (Pob.)	Elective	SK Member	SARAH BETH	ALUNAN
Barangay 35 (Pob.)	Elective	SK Member	ERRON JOHN	CORNEL
Barangay 35 (Pob.)	Elective	SK Member	JOSHUA	GARCIA
Barangay 35 (Pob.)	Elective	SK Member	HAROLD SHEIN	COSTELO

Facilities:

Pre-School/Day Care Center/s

Name of School	Location	Susceptibility to Flooding		
		Low	Medium	High
Day Care Center I	PurokMaghili-ugyon	•		
Day Care Center II	PurokMapinalanggaon	•		
Day Care Center III	PurokMaabi-abihon	•		
Little Shepherd	PurokMabinuligon	•		

Gym/Multi Purpose Center

Name of Barangay	Location	Susceptibility to Flooding		
		Low	Medium	High
Barangay 35	PurokMapinalanggaon	•		
-do-	PurokMalipayon	•		
-do-	PurokMaabi-abihon	•		

Health Center/s

Location	Susceptibility to Flooding		
	Low	Medium	High
ETCS 1	•		

Police precincts:

Name of Police Station/Police Precinct	Location	Susceptibility to Flooding		
		Low	Medium	High
BAC-UP Station I	San Juan St.	•		

Sports and Recreation

Basketball and volleyball are the sports usually enjoyed by youths of Barangay 35 and usually they use the three (3) Gyms in the Barangay. The same sports are their recreation though no recreation centers in the Barangay.

Disaster Risk Reduction and Climate Change

The Barangay 35, from mild risk from flood, slowly becomes prone to flood due to clogged drainage and severely cutting of trees in agricultural land and turned it to residential land. Environment in the Barangay becomes crowded.

Evacuation Center/s

1. Barangay Gym
2. Covered Court
3. Day Care Centers
4. Church

Equipments/Facilities

- Example: (Ambulance, Fire truck, Multi Purpose Vehicle)
1. Multi Purpose Vehicle

ECONOMIC DEVELOPMENT

Commerce, Trade and Industry

Barangay 35's commerce, trade and industry, mostly, trisikad driving, sari-sari store, small fruit vendors and inasal sellers are source of income of constituents of the Barangay.

ENVIRONMENTAL SECTOR

Flood Prone Areas

Location	Susceptibility to Flooding			Flood Occurrence
	Low	Medium	High	
Part of PurokMaabi-abihon		•		during high tide
Part of PurokMasinadyahon		•		during high tide
Part of PurokMalipayon			•	during high tide
Part of PurokMaghili-ugyon		•		During high tide

Multi-Purpose Building

- Barangay Hall
- Barangay Gymnasium
- Barangay Covered Court
- Day Care Centers

Existing Organization

- Barangay Council
- Brgy. 35 Integrated Association for Development, Inc. (INA)

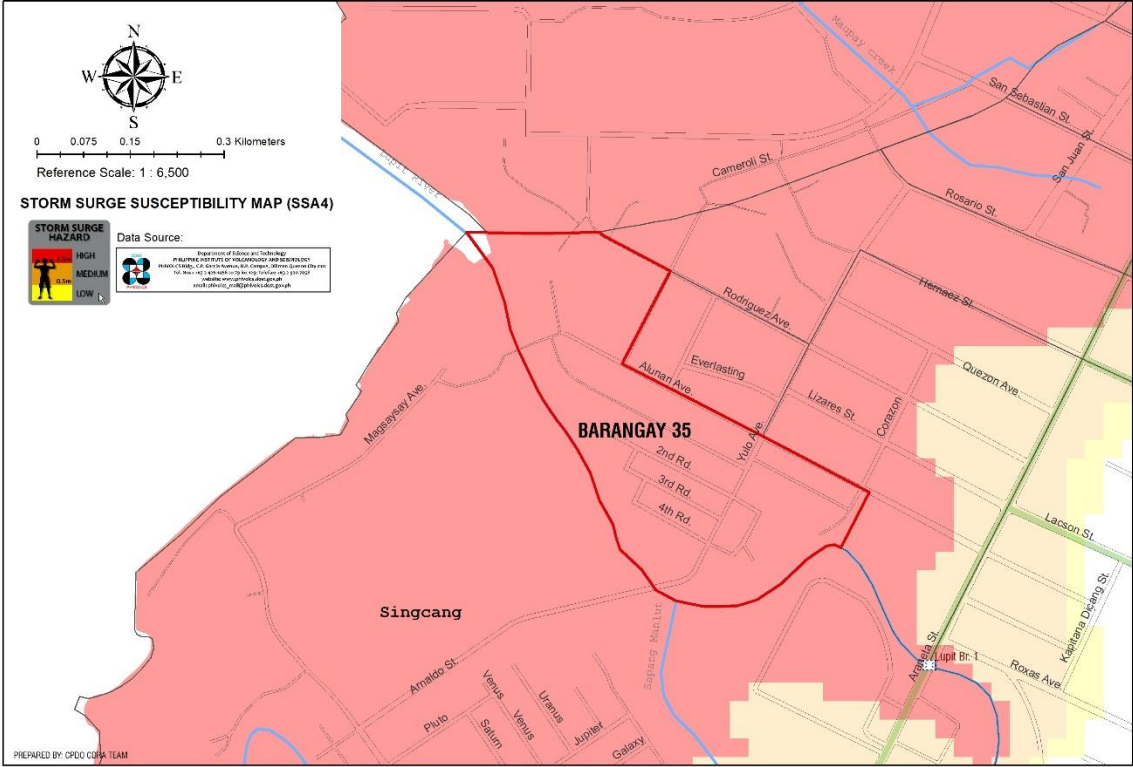
- Brgy. 35 OFW Associations
- Brgy. 35 Senior Citizens Organization
- United Malipayon Homeowners Association

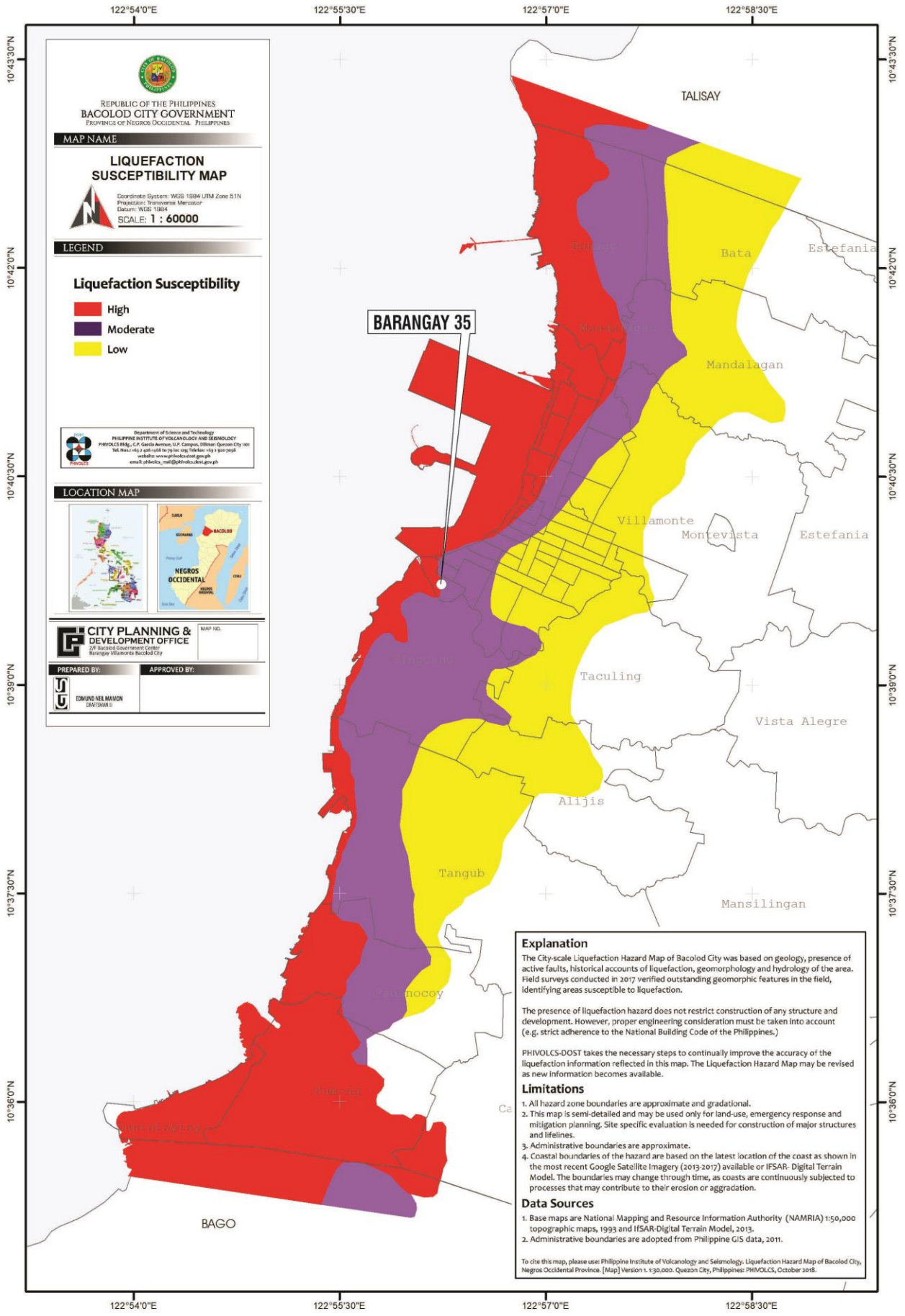
Annual Investment Plan (AIP)


YEAR	PROGRAM / PROJECT / ACTIVITY	AMOUNT
2023	Removable Stage and Steel Fence	345,000.00
2024	Rehabilitation of Day Care Centers	345,000.00
2025	Rehabilitation of Drainage	345,000.00
TOTAL		1,035,000.00

BARANGAY 35
CDRA
Climate & Disaster Risk Assessment

 CITY PLANNING & DEVELOPMENT OFFICE
Climate & Disaster Risk Assessment (CDRA) Team








 REPUBLIC OF THE PHILIPPINES
BACOLOD CITY GOVERNMENT
 PROVINCE OF NEGROS OCCIDENTAL, PHILIPPINES


MAP NAME
LIQUEFACTION SUSCEPTIBILITY MAP


Coordinate System: WGS 1984 UTM Zone 51N
 Projection: Transverse Mercator
 Datum: WGS 1984
 SCALE: 1 : 60000

LEGEND
Liquefaction Susceptibility
 High
 Moderate
 Low


 Department of Science and Technology
PHILIPPINE INSTITUTE OF VOLCANOLOGY AND SEISMOLOGY
 PHIVOLCS-DO, C/ Garcia Avenue, C/ Campus, Diliman, Quezon City 1511
 Tel. No. 1-452-481-488 to 79; fax: 452-481-489; website: www.phivolcs.dost.gov.ph
 email: phivolcs_mail@phivolcs.dost.gov.ph

LOCATION MAP



CITY PLANNING & DEVELOPMENT OFFICE
 2/F Bacolod Government Center,
 Negros Villamonte Bacolod City

PREPARED BY: **APPROVED BY:**
 **EDMUND NEIL MANON**
 CIVIL ENGINEER

BARANGAY 35

Explanation

The City-scale Liquefaction Hazard Map of Bacolod City was based on geology, presence of active faults, historical accounts of liquefaction, geomorphology and hydrology of the area. Field surveys conducted in 2017 verified outstanding geomorphic features in the field, identifying areas susceptible to liquefaction.

The presence of liquefaction hazard does not restrict construction of any structure and development. However, proper engineering consideration must be taken into account (e.g. strict adherence to the National Building Code of the Philippines.)

PHIVOLCS-DOST takes the necessary steps to continually improve the accuracy of the liquefaction information reflected in this map. The Liquefaction Hazard Map may be revised as new information becomes available.

Limitations

- All hazard zone boundaries are approximate and gradational.
- This map is semi-detailed and may be used only for land-use, emergency response and mitigation planning. Site specific evaluation is needed for construction of major structures and lifelines.
- Administrative boundaries are approximate.
- Coastal boundaries of the hazard are based on the latest location of the coast as shown in the most recent Google Satellite Imagery (2013-2017) available or IFSAR- Digital Terrain Model. The boundaries may change through time, as coasts are continuously subjected to processes that may contribute to their erosion or aggradation.

Data Sources

- Base maps are National Mapping and Resource Information Authority (NAMRIA) 1:50,000 topographic maps, 1993 and IFSAR-Digital Terrain Model, 2013.
- Administrative boundaries are adopted from Philippine GIS data, 2011.

To cite this map, please use: Philippine Institute of Volcanology and Seismology, Liquefaction Hazard Map of Bacolod City, Negros Occidental Province. [Map] Version 1. 1:30,000. Quezon City, Philippines: PHIVOLCS, October 2018.

