



**SOCIO ECOLOGICAL
PROFILE
BARANGAY 33
BACOLOD CITY**

Tel no 435-3233

0909-1775968

Barangay33bacolodcity@gmail.com

VISION

To become a more competitive Barangay in terms of Infrastructure, Clean & Green, Health Implementation, and Peace & Order enforcement through a collective effort of both constituents and Barangay Officials.

MISSION

A Barangay that is responsive to the basic needs of its constituents and ready to provide delivery of basic services.

History

On September 21, 1974, two years after former President Ferdinand E. Marcos established the New Society, Presidential Decree No. 557 was issued declaring all barrios with this Decree, they were given status as the basic government units in the nation's political structure. The revised Barrio Charter (RA 3590) as amended by Presidential Decree No. 557, the President promulgated the Presidential Decree No. 557. The Presidential Decree No. 86 created citizen assemblies and expanded the right for the assembly membership to 15 years old among the assembly members. Thus, was the creation of Barangay 33 upon this description of territorial boundary.

Geographical Boundaries

It is bounded on the NE by Barangay 30, on the NW by Barangay 32, on the SW by Barangay 40 and on the SE by Barangay 31. It is within the vicinity of Mabini Street, San Sebastian Street, Poinsettia Street, Lopez Jaena Street and Hernaez (Libertad) Street. The land area is approximately 7.8 hectares, ½ residential and ½ commercial. It has no industrial and institutional area.

Barangay 33 is classified as an Urban Barangay. Its Barangay income is dependent on its share of the estate tax and revenues collected by the City Government from different business establishments and from other sources in the Barangay. As of January 2017, its annual income is Php 2,240,016.78.

Barangay 33 is strategically located and is accessible to Libertad Public Market, South-bound passenger terminal and other commercial establishments. There are nearby private schools like the University of Negros Occidental Recoletos and Tay Tung High School.

List of Puroks

- Sunflower
- Chrysanthemum
- Rosas
- Sampaguita

DEMOGRAPHY

TABLE 3. PSA ACTUAL COUNT 2020 BACOLOD CITY PROJECTED POPULATION BY BARANGAY 2021 - 2035 PSA 2020 BASELINE USING 1.42% A.G.R.						
BARANGAY	2020	2021	2022	2023	2024	2025
Barangay 33 (Pob.)	613	621.7046	630.532805	639.486371	648.567078	657.77673

BARANGAY CAPTAIN	JOHN T. MALAYANG Punong Barangay
SANGGUNIANG BARANGAY MEMBER	KAREN J. PINEDA Health and Sanitation
SANGGUNIANG BARANGAY MEMBER	ANTONIO D. LOBATON Infrastructures and Public Works, Ways & Means
SANGGUNIANG BARANGAY MEMBER	JONATHAN V. SEMBRANO Finance
SANGGUNIANG BARANGAY MEMBER	FRANCES MARIE P. MARGEN Barangay Affairs, Clean and Green, Environment
SANGGUNIANG BARANGAY MEMBER	LUISA V. AGUIRRE Social Services & Development, Senior Citizen
SANGGUNIANG BARANGAY MEMBER	JAI J. JEREZA Law & Ordinance, Rescue
SANGGUNIANG BARANGAY MEMBER	ANDRESITO S. ALIPATO Peace and Order, Anti-Drug, Transportation & Traffic
SANGGUNIANG BARANGAY MEMBER	NOEL JOHN B. DEGOMON Sports and Cultural Affairs Youth Development

Barangay 33 (Pob.)	Elective	SK Member	ALEAH	BUENAFLOR
Barangay 33 (Pob.)	Elective	SK Member	LJ ROSE	GUANZON
Barangay 33 (Pob.)	Elective	SK Member	SHAIRA JUANA	PASTERA

SOCIAL DEVELOPMENT

Education

There are schools nearby Barangay 33 like G. Lopez Jaena

Elem. School, Mabini Elem. School, Tay Tung High School and University of Negros Occidental – Recoletos. However it has no educational institution within its area of jurisdiction.

Health and Sanitation

One Health Center is a cluster among Barangays 27, 28, 29, 30, 31, 32, 33 and 41.

Health Center

Location	Susceptibility to Flooding		
	Low	Medium	High
Sta. Ana Street	0-0.5m		

Social Welfare Barangay

Barangay 33 has no incidence of child labor, no children who are left unattended by their parents, no children at risk or children in conflict with the law however there are children left by their working parents but attended to their grandparents, baby sitters or relatives.

Barangay 33 has no record of domestic violence against youth. There are a number of elders and persons with disabilities (PWDs).

Sports and Recreation

Barangay 33 has no sports facilities thus creating problem for Barangay whenever they plan to hold youth and sports activities. Whenever there are sports activities sponsored by the Barangay it is held at the covered court of the Fatima Parish.

Disaster Risk Reduction and Climate Change

Barangay 33 created a Barangay Disaster Risk Reduction and Management Committee in preparation for natural and man – made calamities to prevent or lessen the ill – effects of calamities or disasters in the lives and properties of its constituents.

Evacuation Center/s

1. G. Lopez Jaena Elementary School
2. Mabini Elementary School

Equipments/Facilities

1. Brgy. 33 Security Patrol

ECONOMIC DEVELOPMENT

Barangay 33 is near Libertad South Public Market as it is located along Hernaez Street. The place is always busy as sellers and buyers are doing their respective transactions. Vehicles of all kinds pass along the Barangay Street. The economy of Barangay 33 is bolstered by trade, commerce and industry varied in nature. Within its territorial jurisdiction are buildings, apartments, offices, commercial establishments and other structures.

Infrastructure

Barangay 33 has completed various infrastructure projects. It has cemented and well-paved roads particularly along

Verbena, Dona Juliana, Rosea, Amapola, Lirio and Poinsettia Streets. What the streets need is the widening of the road shoulders as the streets of the Barangay are now being used as ingress and egress of almost all kinds of motor vehicles. Private cars, PUBs, PUJs, taxi, tricycles and other form of transportation are plying the roads of

the Barangay. Most of these vehicles are coming from north, south, east and west sections of Bacolod City. Barangay road has been the gateway of motor vehicles going to the Ceres South terminal

Handumanan, Murcia, Paglaum Village, Don Salvador

Benedicto and to different subdivisions in the upper portion of Bacolod City National High School. Trisikad terminal are also gateway for

Interior Streets of Barangay 33. Barangay 33 is in the vicinity of Mabini Street, San Sebastian Street, Rosario Street, Lopez Jaena Street, and Hernaez Street.

Drainage

The drainage system in Barangay 33 needs improvement. Open canals are causes of flooding in some parts of the

Barangay. During dry season Barangay 33 is requesting the City Disaster Risk Reduction Office (CDRRMO) to de – clog some canals and drainage in the area of Barangay.

Streetlights

Another problem that needs assistance from the city government is lack of sufficient streetlights. Due to limited budget, the Barangay can hardly purchase incandescent lamps to replace non-functional bulbs. The city government through the concerned agency is slow in acting on the request to replace these non-functional incandescent lights. Well-lighted streets are a deterrent factor to the incidence of criminality.

ENVIRONMENTAL SECTOR

Solid Waste Management Almost all street junctions in Barangay 33 are provided with garbage receptacles. While street cleaners of the barangay are working on a daily basis for the collection of garbage from barangay residents, there is regular collection of garbage from the City.

Existing Club/Organization

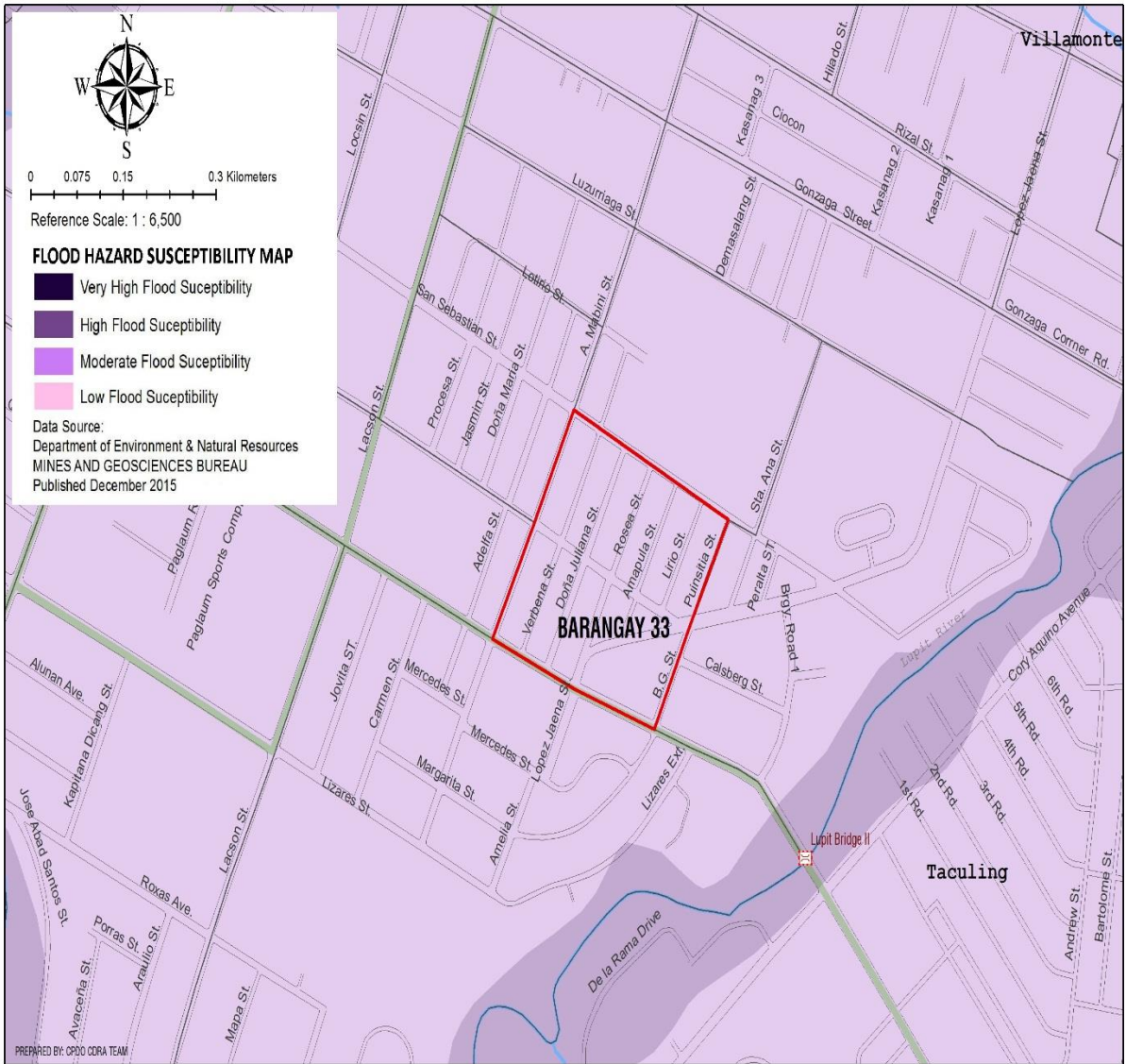
- Senior Citizen Organization
- Barangay 33 Livelihood Association
- Barangay 33 E0bike Trisikad Operators and Drivers Association

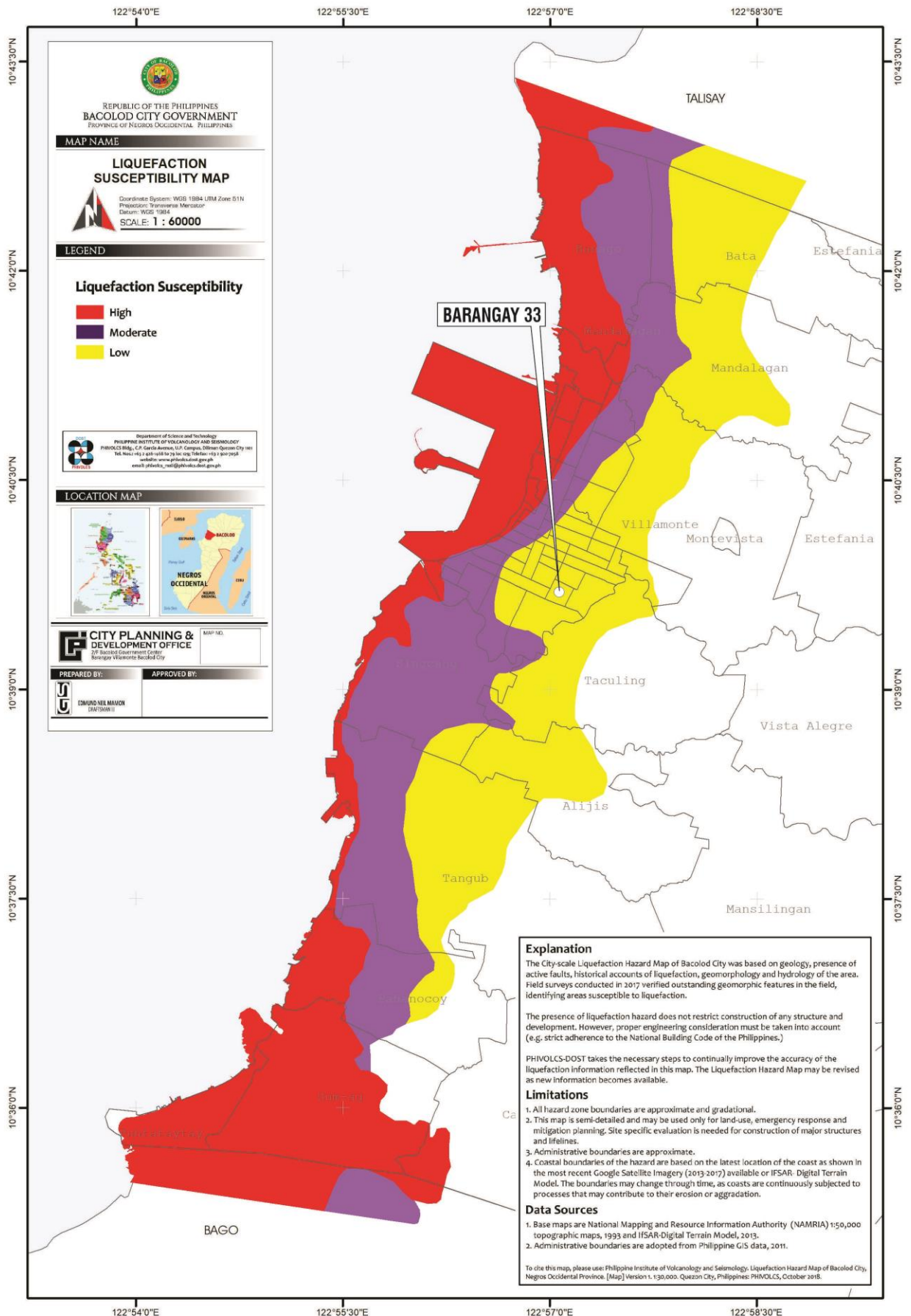
Annual Investment Plan (AIP)


YEAR	PROGRAM / PROJECT / ACTIVITY	AMOUNT
2023	Implementation of Flood and erosion coastal projects of various puroks. Concreting sidewalk of road, (both sides) of all 4 puroks of barangay33	180,000.00
2024	Installation of streetlightings system of various puroks.	180,000.00
TOTAL		360,000.00

BARANGAY 33
CDRA
Climate & Disaster Risk Assessment


 CITY PLANNING & DEVELOPMENT OFFICE
Climate & Disaster Risk Assessment (CDRA) Team







 REPUBLIC OF THE PHILIPPINES
BACOLOD CITY GOVERNMENT
 PROVINCE OF NEGROS OCCIDENTAL, PHILIPPINES

MAP NAME
LIQUEFACTION SUSCEPTIBILITY MAP



 Coordinate System: WGS 1984 UTM Zone 51N
 Projection: Transverse Mercator
 Datum: WGS 1984
SCALE: 1 : 60000

LEGEND

Liquefaction Susceptibility
 High
 Moderate
 Low


 Department of Science and Technology
PHILIPPINE INSTITUTE OF VOLCANOLOGY AND SEISMOLOGY
 PHIVOLCS-Hilig, C.P. Garcia Avenue, U.P. Campus, Diliman, Quezon City 1511
 Tel. Nos. +63 2 426 6411 to 74 loc. ext. 7424; Telefax: +63 2 426 6424
 website: www.phivolcs.dost.gov.ph
 email: phivolcs_mail@phivolcs.dost.gov.ph

LOCATION MAP



CITY PLANNING & DEVELOPMENT OFFICE
 2/F Bacolod Government Center
 Soriano Villanueva Bacolod City
 MAP NO.:
 PREPARED BY:
 APPROVED BY:

Explanation
 The City-scale Liquefaction Hazard Map of Bacolod City was based on geology, presence of active faults, historical accounts of liquefaction, geomorphology and hydrology of the area. Field surveys conducted in 2017 verified outstanding geomorphic features in the field, identifying areas susceptible to liquefaction.
 The presence of liquefaction hazard does not restrict construction of any structure and development. However, proper engineering consideration must be taken into account (e.g. strict adherence to the National Building Code of the Philippines.)
 PHIVOLCS-DOST takes the necessary steps to continually improve the accuracy of the liquefaction information reflected in this map. The Liquefaction Hazard Map may be revised as new information becomes available.

Limitations
 1. All hazard zone boundaries are approximate and gradational.
 2. This map is semi-detailed and may be used only for land-use, emergency response and mitigation planning. Site specific evaluation is needed for construction of major structures and lifelines.
 3. Administrative boundaries are approximate.
 4. Coastal boundaries of the hazard are based on the latest location of the coast as shown in the most recent Google Satellite Imagery (2013-2017) available or IFSAR Digital Terrain Model. The boundaries may change through time, as coasts are continuously subjected to processes that may contribute to their erosion or aggradation.

Data Sources
 1. Base maps are National Mapping and Resource Information Authority (NAMRIA) 1:50,000 topographic maps, 1993 and IFSAR Digital Terrain Model, 2013.
 2. Administrative boundaries are adopted from Philippine GIS data, 2011.

To cite this map, please use: Philippine Institute of Volcanology and Seismology, Liquefaction Hazard Map of Bacolod City, Negros Occidental Province. [Map] Version 1. 1:30,000. Quezon City, Philippines: PHIVOLCS, October 2018.