



**SOCIO ECOLOGICAL
PROFILE
BARANGAY 28
BACOLOD CITY**

Tel no

Vision

The Barangay Council of Barangay 28 has a vision to help our constituents specifically the less fortunate one to elevate their way of living to the fullest of our resources in order to have a healthful life in the community and to be a united/unified Barangay through cultural/sports and beautification program.

Mission

Our mission is to serve the people in Barangay with, by and through our efforts, to the fullest of our resources and be a good moral or example to the people in our community.

We believe that with the support of our City Government Offices/Agencies and from National/Congressional Assistance our mission will be realized.

Goals

The goal is to help our barangay constituents Basically, socially, economically and other means through education

Historical background

One of the 61 urban brgy's of Bacolod city created under pd86-a in the year 1973.

Barangay 28 celebrated its annual festival and pintahan festival every 3rd week of December and barangay charter day & sportsfest every month of May.

Characteristics

Geographical Location

Barangay 28 is located within the city radius along the east side of Bacolod City. It is on the south of Barangay 30, along Luzuriaga Street and Barangay 31 on the southeast. On the west side, is the Barangay 26, along Gonzaga Street and barangay 27 on the northeast side.

Land Area: 8.8527 HA

Classification: Urban

Topography: Plain

Number of Purok: 5

- Ipil-Ipil
- Lomboy

- Chico
- Balonggay
- Kawayan

Population:

BARANGAY	2020	2021	2022	2023	2024	2025
Barangay 28 (Pob.)	1511	1532.4562	1554.21708	1576.28696	1598.67024	1621.37135

BARANGAY CAPTAIN	JUNE MARK TOMARO CARPIO
SANGGUNIANG BARANGAY MEMBER	CHRISTOPHER BORJA ASOY
SANGGUNIANG BARANGAY MEMBER	BELEN JAMELLO PANES
SANGGUNIANG BARANGAY MEMBER	LOUELLA CABUS ALGARA
SANGGUNIANG BARANGAY MEMBER	ROMEO FERRER BORROMEO
SANGGUNIANG BARANGAY MEMBER	AMADO LOBEROS ARROZ JR
SANGGUNIANG BARANGAY MEMBER	DINO TIJING PULA
SANGGUNIANG BARANGAY MEMBER	OLIMPIO DANTES CLARO

Barangay 28 Elective

SK Chairperson

THERESE MARIE
ABIGAIL

PONCEJAN

Major Industry: Repacking of chlorine, garlic and oxalic acid **Existing Facilities:**

- Barangay Multi-Purpose Hall
- Barangay Day Care Center
- Livelihood Center
- Mother Club Station
- Barangay Chapel
- Waiting Shed
- Deepwell

Existing Clubs/Orgs.

- Senior Citizen
- Barangay Disaster Coordinating Council
- Barangay Council for the Protection of Children
- Barangay Development Council
- Barangay Nutrition Council
- Barangay Human Rights Action Officials
- Barangay Physical Fitness Development Council
- Gender and Development Council
- Barangay Anti-Drug Abuse Council
- Barangay Peace and Order Council
- Barangay Disaster Risk Reduction Management Council

Name of Schools

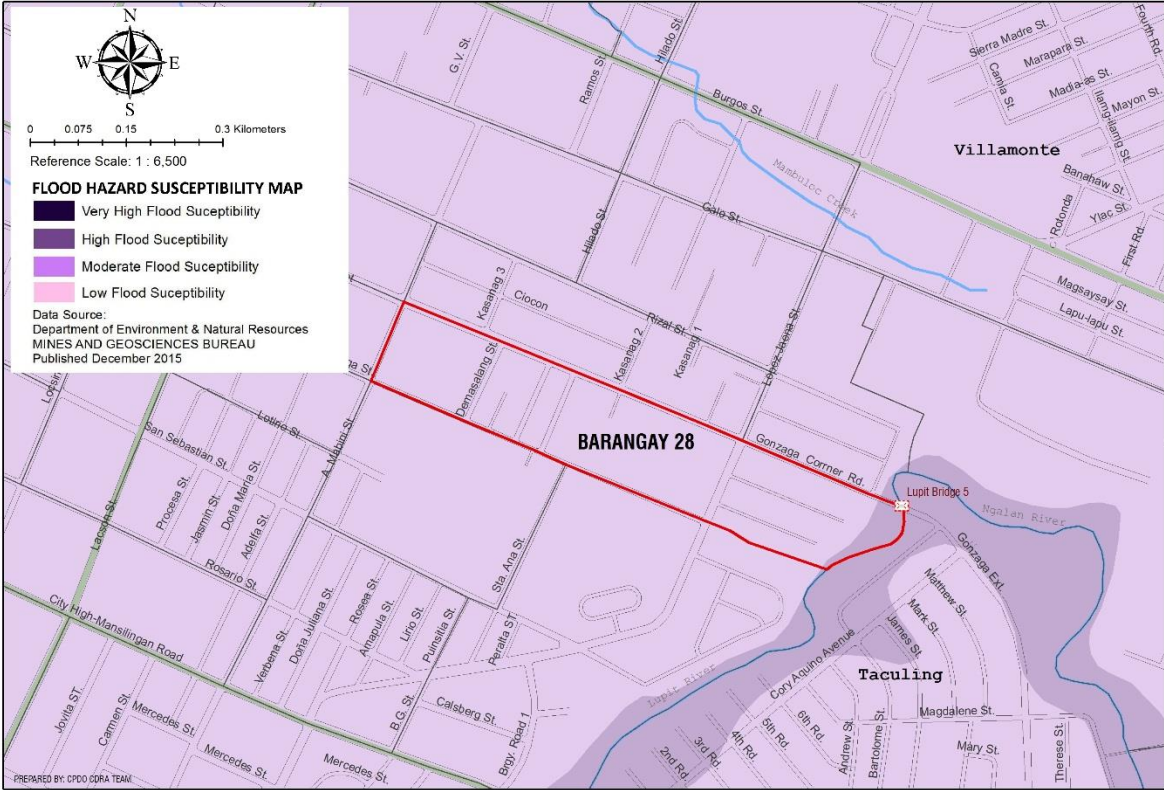
- Apolinario Mabini Elementary School I
- Apolinario Mabini Elementary School II

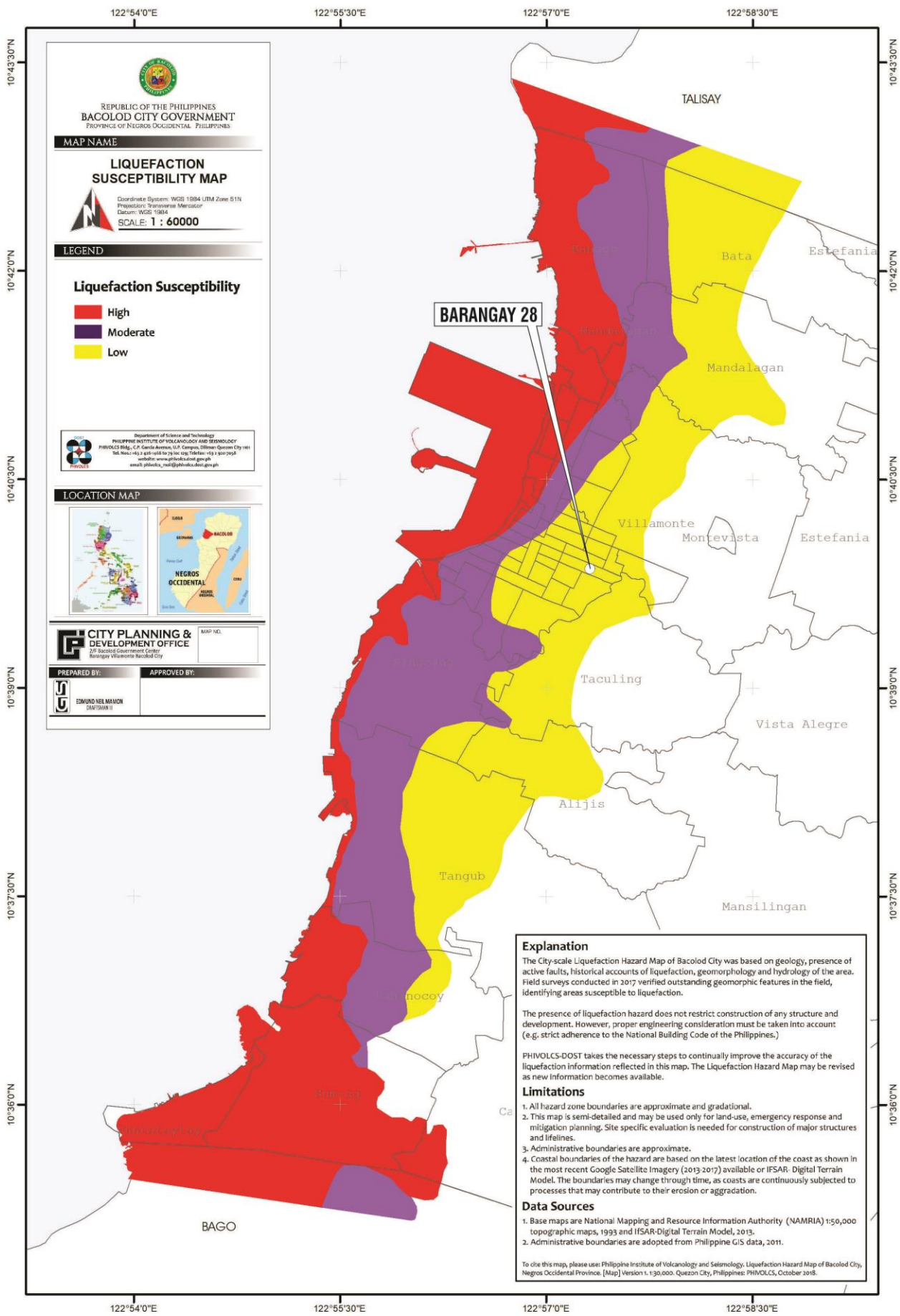
Annual Investment Plan (AIP)

2023		Barangay 28 AIP	
Rehabilitation of Water System	190,000.00		
Improvement of Brgy. Multi Purpose Hall	80,000.00		
2024			
Improvement of Brgy. Multi Purpose Hall	270,000.00		
2025			
Medical Equipments	270,000.00		


BARANGAY 28
CDRA
Climate & Disaster Risk Assessment

 CITY PLANNING & DEVELOPMENT OFFICE
Climate & Disaster Risk Assessment (CDRA) Team






 REPUBLIC OF THE PHILIPPINES
BACOLOD CITY GOVERNMENT
 PROVINCE OF NEGROS OCCIDENTAL, PHILIPPINES

MAP NAME
LIQUEFACTION SUSCEPTIBILITY MAP

 Coordinate System: WGS 1984 UTM Zone 51N
 Projection: Transverse Mercator
 Datum: WGS 1984
SCALE: 1 : 60000

LEGEND
Liquefaction Susceptibility
 High
 Moderate
 Low


 Department of Science and Technology
PHILIPPINE INSTITUTE OF VOLCANOLOGY AND SEISMOLOGY
 PHIVOLCS-DOST, C/ Garcia Avenue, S.T. Complex, Alabang, Muntinlupa City 1518
 Tel. Nos.: +63 2 450 1688 to 79 16 192; Telefax: +63 2 950 2928
 website: www.phivolcs.dost.gov.ph
 email: phivolcs_mail@phivolcs.dost.gov.ph

LOCATION MAP



CITY PLANNING & DEVELOPMENT OFFICE
 2/F Bacolod Government Center, Barangay Villamonte Bacolod City

PREPARED BY:  **CEsarino NEE MANZON**
 CHARTERMAN II
APPROVED BY:  **MAYOR**

BARANGAY 28

Explanation
 The City-scale Liquefaction Hazard Map of Bacolod City was based on geology, presence of active faults, historical accounts of liquefaction, geomorphology and hydrology of the area. Field surveys conducted in 2017 verified outstanding geomorphic features in the field, identifying areas susceptible to liquefaction.
 The presence of liquefaction hazard does not restrict construction of any structure and development. However, proper engineering consideration must be taken into account (e.g. strict adherence to the National Building Code of the Philippines.)
 PHIVOLCS-DOST takes the necessary steps to continually improve the accuracy of the liquefaction information reflected in this map. The Liquefaction Hazard Map may be revised as new information becomes available.

Limitations
 1. All hazard zone boundaries are approximate and gradational.
 2. This map is semi-detailed and may be used only for land-use, emergency response and mitigation planning. Site specific evaluation is needed for construction of major structures and lifelines.
 3. Administrative boundaries are approximate.
 4. Coastal boundaries of the hazard are based on the latest location of the coast as shown in the most recent Google Satellite Imagery (2013-2017) available or IFSAR Digital Terrain Model. The boundaries may change through time, as coasts are continuously subjected to processes that may contribute to their erosion or aggradation.

Data Sources
 1. Base maps are National Mapping and Resource Information Authority (NAMRIA) 1:50,000 topographic maps, 1993 and IFSAR-Digital Terrain Model, 2013.
 2. Administrative boundaries are adopted from Philippine GIS data, 2011.

To cite this map, please use: Philippine Institute of Volcanology and Seismology. Liquefaction Hazard Map of Bacolod City, Negros Occidental Province. [Map] Version 1.130.000. Quezon City, Philippines: PHIVOLCS, October 2018.