



# **SOCIO ECOLOGICAL PROFILE BARANGAY 26 BACOLOD CITY**

Tel no 0907-3275957

[Brgy26official@gmail.com](mailto:Brgy26official@gmail.com)

## **VISION**

**Vision of the Barangay 26 is to become a barangay that embodies love for God and love for the nation, working in harmony through Godly principles, willing to aid and make a difference to the surrounding community and the entire city be remarkable contribution in the field of education, business, arts and culture, science and technology, sports and public service.**

## **MISSION**

To rise up against the adversity of LIFE as a citizen, as a family and as a Barangay through empowerment, community involvement, active participation and collaboration.

## **MAJOR GOAL**

**RISE UP Barangay 26** believes in and functions by the following guiding principles Commitment, Faith, Justice, Honour, Integrity, Love, Responsibility, Transparency, Truth and Excellence.

## **PHYSICAL PROFILE**

The Barangay 26 is one of the forty-one (41) barangay created under the City Ordinance No. 86 86A. It is located between the streets of Rizal-Gonzaga and Mabini-Lopez Jaena. It has a Total Land Area of 7.132 Hectares. And it is composed of four (4) puroks namely;

(1) Masanag Uno, Masanag II, Nagabinuligay and Balik-gugma. It has been people chiefly by the waves of the migrants from the Northern and Southern part of Negros Occidental. And it has been inhabited for more than thirty (30) years. Extensively economy and culture has been developed.

The Barangay 26 is called the "High Volts" due to that the main office of the Central Negros

Electric Cooperative other known as CENECO. The Annual Festivity of Barangay 26 celebrated every 11th to 14th day of June in Honor of Saint San Antonio de Padua. The four (4) days of festivities, its includes for Sports Competition such as

Chess Tournament, Basketball & Volleyball Leagues for men & women, Junior, Seniors & Elderly. And has also cultural presentations (Singing & Dance Contest), parlor games for the children and cockfights.

## DEMOGRAPHY

### Population:

BARANGAY	2020		2021	2022	2023	2024	2025
Barangay 26 (Pob.)	1411		1431.0362	1451.35691	1471.96618	1492.8681	1514.06683

BARANGAY CAPTAIN	<b>JHUN MHARBY OROLA</b>						
SANGGUNIANG BARANGAY MEMBER	<b>TEOFILA ELTAGUNDE LEONG</b>						
SANGGUNIANG BARANGAY MEMBER	<b>AILEEN ALEGAYDA DIOSANA</b>						
SANGGUNIANG BARANGAY MEMBER	<b>RUTH ROJO PLANTILLO</b>						
SANGGUNIANG BARANGAY MEMBER	<b>SUNNY SARMIENTOS BARRIENTOS</b>						
SANGGUNIANG BARANGAY MEMBER	<b>RINO ARMAN TULIO DELEARNA</b>						
SANGGUNIANG BARANGAY MEMBER	<b>JUAN CASTRONUEVO JOCSON JR</b>						
SANGGUNIANG BARANGAY MEMBER	<b>ARLENE VILLAGRACIA ARROZ</b>						

### Existing Clubs/Orgs

- Youth and Children Program
- Women's Welfare Program
- Elderly Welfare Program
- Disable Welfare Program

### **Barangay Facility**

- Power Supply
- Water Utility
- Basketball Court

### **Socio-Economic**

1. **Commerce and Trade** – Commerce and trade of Barangay there is only 20% establishment located in Barangay, even though the Barangay 26 located in the interior part of Bacolod City.

Based on the survey there is a need of improvement of facilities such as roads and highways, for it is accessible for the investor to come in and invest in Barangay.

There is no vacant space or to be used as Commercial Building for investors. The Barangay have still looking for what can be ensure of the City Government for the Barangay. As of now, are can do of the City Government for the Barangay.

2. **Industry -**

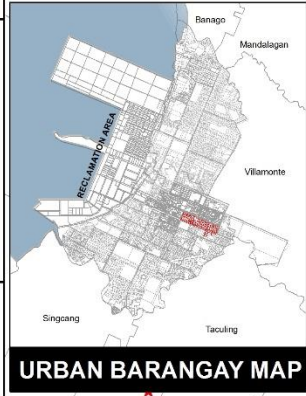
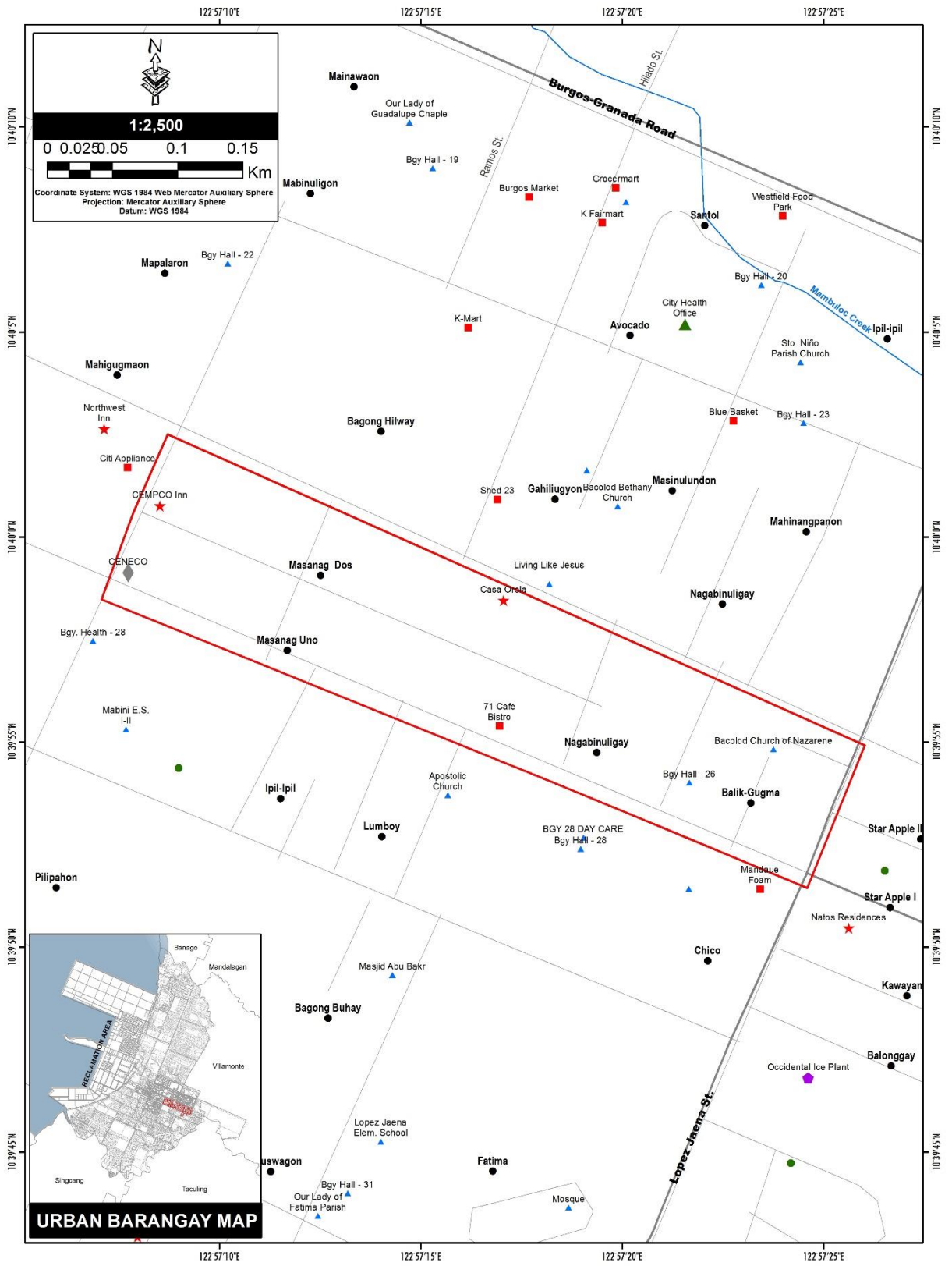
- a. **Food Processing**
- b. **Printing Press**
- c. **Machine Shops**
- d. **Sari-sari Stores**
- e. **Dress Shops**
- f. **Trisikad/PUJ/Taxi**
- g. **Vendor**
- h. **Computer Shops**

3. **Agriculture** – In regards of Barangay 26 has no agricultural land it because rehabilitated in residential and commercial building. More on machine shops, sari-sari stores, food processing and it has also a printing press.
4. **Tourism** – The only way that the Barangay 26 contributed to the tourism in Bacolod City, in participation of Masskara Festival this is celebrated during the month of October.

Barangay 26 (Pob.)	Elective	SK Chairperson	BLESSY	GO
Barangay 26 (Pob.)	Elective	SK Member	REYMARK	ALARCON
Barangay 26 (Pob.)	Elective	SK Member	ELLEN MAE	CASTRONUEVO
Barangay 26 (Pob.)	Elective	SK Member	KEVIN REY	SUBIATE
Barangay 26 (Pob.)	Elective	SK Member	REX JASON	BERIÑA
Barangay 26 (Pob.)	Elective	SK Member	JAN PAUL	BALDECASA
Barangay 26 (Pob.)	Elective	SK Member	ARIEL	EVAN
Barangay 26 (Pob.)	Elective	SK Member	SHERLYN GAILE	LATOZA

Annual Investment Plan (AIP)

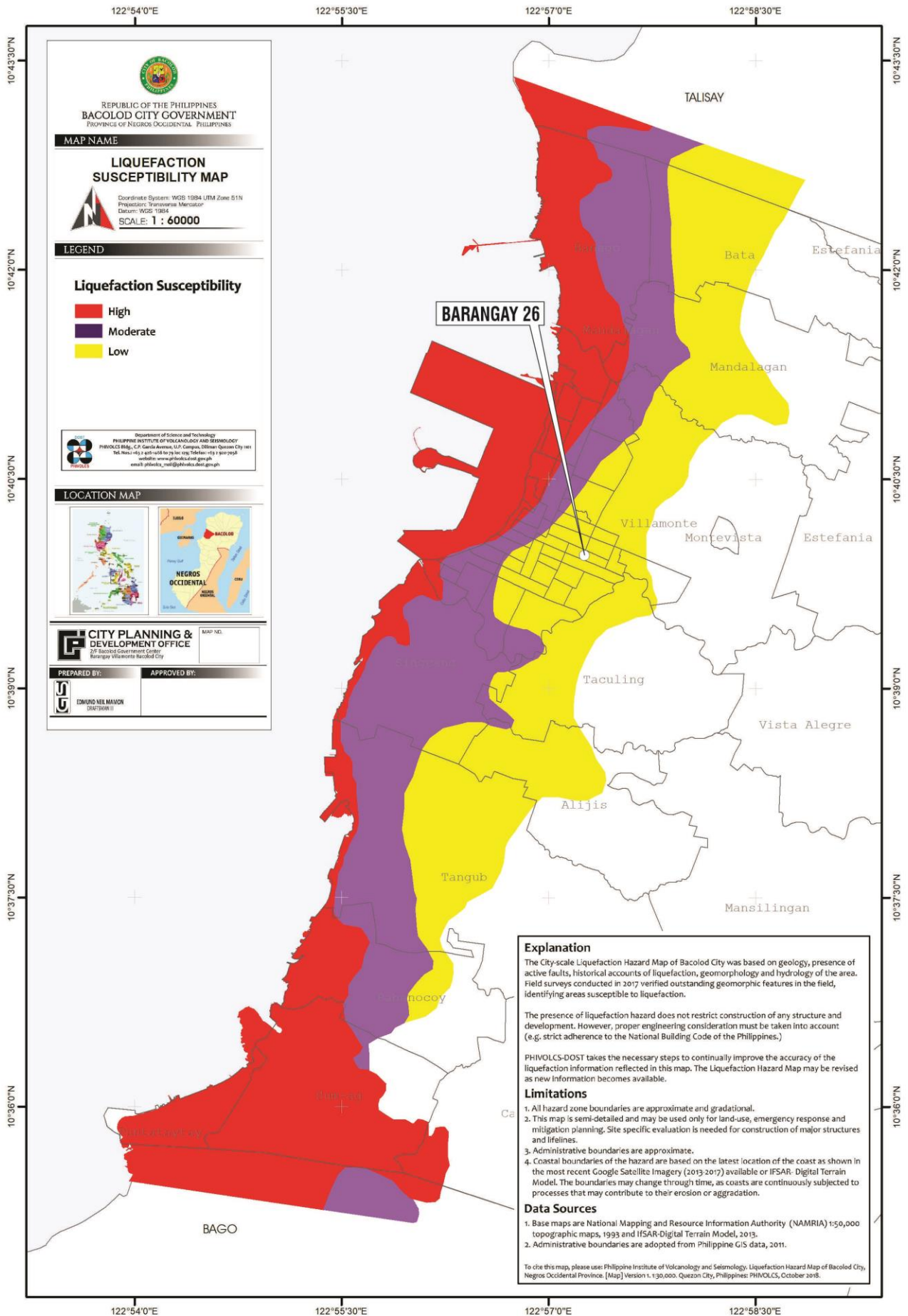
Programs	AIP 2023	AIP 2024	AIP 2025	Total
Rehabilitation of Multi-Purpose Halls	180,000.00			180,000.00
Installation of Barangay Water System		100,000.00		280,000.00
Garbage Receptables		80,000.00		360,000.00
Installation of Artesian Wheels			80,000.00	440,000.00
Declogging of Drainage System			100,000.00	540,000.00

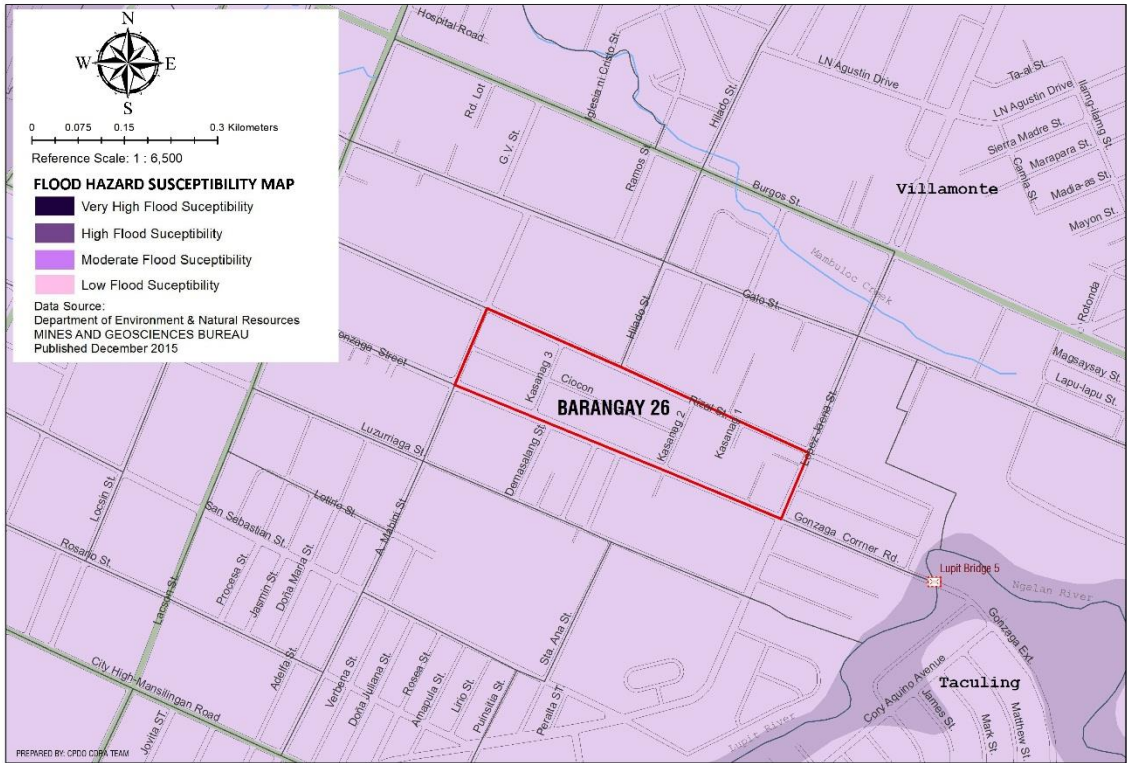


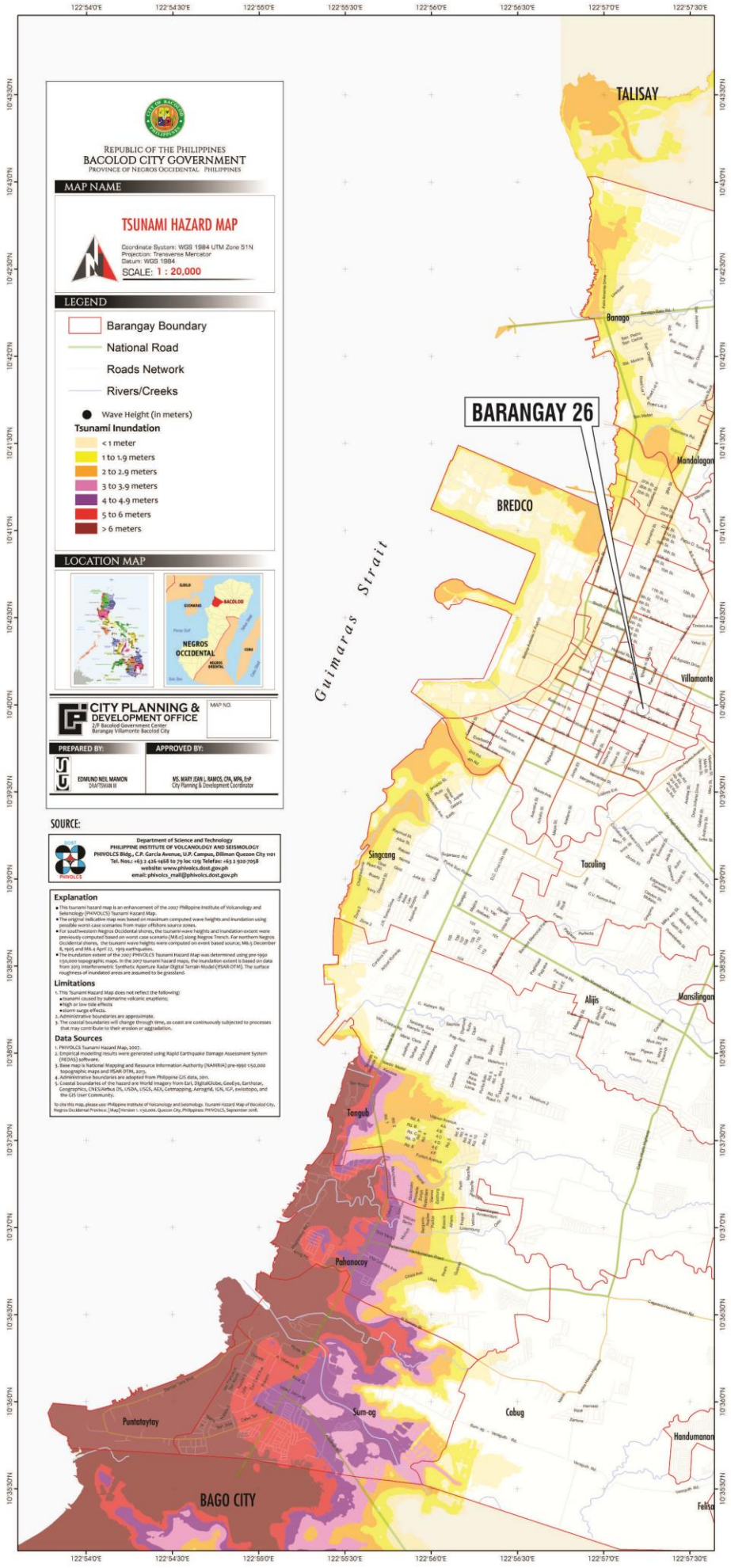
	MAP OF <b>FACILITY MAP</b> <small>PRODUCED FOR THE CITY OF BACOLOD BY PSA</small> <small>URBAN BARANGAY MAP</small> <small>2017</small>	PREPARED BY: <b>CITY PLANNING &amp; DEVELOPMENT OFFICE</b> GEOGRAPHIC INFORMATION SYSTEM (GIS), BACOLOD CITY <small>MAR 2017 BY AL</small>	<b>LEGEND</b> <ul style="list-style-type: none"> <li>● BARANGAY PURCHONS</li> <li>□ BARANGAY BOUNDARY</li> <li>— MAJOR ROAD</li> <li>— ROAD NETWORK</li> <li>— CREEKS</li> <li>— PARKS AND CEMETERY</li> <li>● PARKS / RECREATION / OPEN SPACES</li> <li>● TRANSPORT TERMINALS / SEAPORTS</li> <li>● UTILITIES AND OTHER INFRA</li> <li>● FACTORIES AND INDUSTRIES</li> <li>● BPO / CALL CENTER / IT HUBS</li> <li>● CHURCHES / SCHOOLS / GOVT OFFICES / RESPONDERS</li> <li>● MALLS / MARKETS / COMMERCIAL EST</li> <li>● PUBLIC AND PRIVATE HOSPITALS</li> <li>● HOTELS / MOTELS / INNS</li> <li>● PLACES OF INTEREST / LANDMARKS</li> <li>● AGRICULTURAL</li> </ul>	<b>BGY NO.</b> <div style="font-size: 2em; font-weight: bold;">26</div>
--	---	---	---	--


**BARANGAY 26**  
**CDRA**  
Climate & Disaster Risk Assessment

 CITY PLANNING & DEVELOPMENT OFFICE  
Climate & Disaster Risk Assessment (CDRA) Team







  
**REPUBLIC OF THE PHILIPPINES**  
**BACOLOD CITY GOVERNMENT**  
 PROVINCE OF NEGROS OCCIDENTAL, PHILIPPINES

**MAP NAME**

**TSUNAMI HAZARD MAP**

Coordinate System: WGS 1984 UTM Zone 51N  
 Projection: Transverse Mercator  
 Datum: WGS 1984  
**SCALE: 1 : 20,000**

**LEGEND**

- Barangay Boundary
- National Road
- Roads Network
- Rivers/Creeks

● Wave Height (in meters)

**Tsunami Inundation**

- < 1 meter
- 1 to 1.9 meters
- 2 to 2.9 meters
- 3 to 3.9 meters
- 4 to 4.9 meters
- 5 to 6 meters
- > 6 meters

**LOCATION MAP**



**NEGROS OCCIDENTAL**

**CITY PLANNING & DEVELOPMENT OFFICE**

2/F Bicolod Government Center  
Barangay Villamor, Bacolod City

**PREPARED BY:**  EDUARDO NEL MANON, DMW/TDRM II

**APPROVED BY:** MS. WARY EAN L. RAMOS, CPA, MPA, EdD, City Planning & Development Coordinator

**SOURCE:**

Department of Science and Technology  
**PHILIPPINE INSTITUTE OF VOLCANOLOGY AND SEISMOLOGY (PHIVOLCS)**  
 PHIVOLCS Bldg., C.P. Garcia Avenue, C.A. Campus, Diliman Quarter, Quezon City 1101  
 Tel. Nos.: +63 2 438-468 to 79 loc. 132; Telefax: +63 2 920 7958  
 website: www.phivolcs.dost.gov.ph  
 email: phivolcs\_email@phivolcs.dost.gov.ph

**Explanation**

- 1. This tsunami hazard map is an enhancement of the 2002 Philippine Institute of Volcanology and Seismology (PHIVOLCS) Tsunami Hazard Map.
- 2. The original inundation map was based on maximum computed wave heights and inundation using possible worst case scenario from major offshore source zones.
- 3. For southern Negros Occidental along the Subic Bay Trench, the inundation extent were previously computed based on worst case scenario (MAG) using Hecpro Trench. For northern Negros Occidental shores, the tsunami wave heights were computed on event based source (MAG) December 6, 1975 and MAG, April 22, 1976 earthquakes.
- 4. The inundation extent of the 2002 PHIVOLCS Tsunami Hazard Map was determined using pre-1992 coastal topographic maps. In the 2012 PHIVOLCS Tsunami Hazard Map, the inundation extent is based on the 2012 bathymetric, Synthetic Aperture Radar Digital Terrain Model (SAR-DTM). The surface roughness of inundated areas are assumed to be grassland.

**Limitations**

1. This Tsunami Hazard Map does not reflect the following:

- Inundation caused by submarine volcanic eruptions;
- High or low tide effects;
- Storm surge effects;
- Administrative boundaries and approximations;
- The coastal boundaries will change through time, as coast are continuously subjected to processes that may contribute to their erosion or aggradation.

**Data Sources**

1. PHIVOLCS Tsunami Hazard Map, 2002.
2. Empirical modeling results were generated using Rapid Earthquake Damage Assessment System (REDAS) software.
3. Base map is National Mapping and Resource Information Authority (NAMRIA) pre-1992 1:50,000 topographic maps and SRTM30 PLUS.
4. Administrative boundaries are adopted from Philippine Geol. data, 2011.
5. Coastal boundaries of the base map were traced from Sea, Topographic, Geodesy, Earthquake, Geophysics, Oceanic Data, USGS, USGS, AEC, Cebu Mapping, Aomori, ICA, ICA, Institute, and the City User Community.

To the file map please use Philippine Institute of Volcanology and Seismology, Tsunami Hazard Map of Bacolod City, Negros Occidental Province, (Map) Version 1, 2012, Quezon City, Philippines PHIVOLCS Department web.