



**SOCIO ECOLOGICAL
PROFILE
BARANGAY 25
BACOLOD CITY**

Tel no 433-4475/ 431-7974

Vision

The Barangay 25 Officials envision to promote a sincere and dynamic leadership rendering above par service to its constituents where everyone perform their duties and responsibilities with a sense of pride, sharing our knowledge and expertise in working as a team in order to sustain the growth and development of the Barangay.

Mission

We, the elected Barangay Officials and staff of Barangay 25 are seriously committed to render assistance and services at par excellence through prompt delivery of basic services and active response to the needs and problems of the people.

Historical Background

Barangay 25 is one of the forty one (41) urban barangays that was created under pd86-861 dated December 17,1985 the SP under the stewardship of then mayor Jose Montalvo approved City Ordinance no.8 for the delineation of boundaries of the 61 barangays.

Location

Barangay 25 is located within the center of the City of Bacolod. It is bounded on the northeast by Gonzaga St. and Mabini St. and on the southwest by Luzuriaga St. and Lacson St. it is rectangular in shape.

Population

Barangay 25 has a total population of 322 persons , comprising of 80 households and evenly distributed in two puroks . forty three percent are professionals, proprietors of small and medium scale industries or gainful workers such as technicians, sales persons, waiters/waitress and laundry women. The 57% comprises students, volunteers to non-governmental agencies, senior citizens and housekeepers.

With the rapid expansion of business establishments continued development of the barangay, it is envisioned that barangay

Socio Economic

Nowadays, people are tempted to invest in either small or large scale entrepreneurship not only to improve their standard of living but likewise to take part in the government's effort in promoting our trade partnership with other countries.

Barangay 25 is composed of 75 percent commercial and business establishments. Majority of these are engaged in selling brand new and secondhand motor vehicle parts and accessories. The rest are pre-occupied in upholstery business, home improvement materials, food catering and sari-sari stores.

Geographical Location/Boundaries:

Barangay 25 is located within the center of the City of Bacolod. It is bounded on the northeast by Gonzaga St. and Mabini St. and on the Southwest by Luzuriaga St. and Lacson St. It is a rectangular shape Barangay.

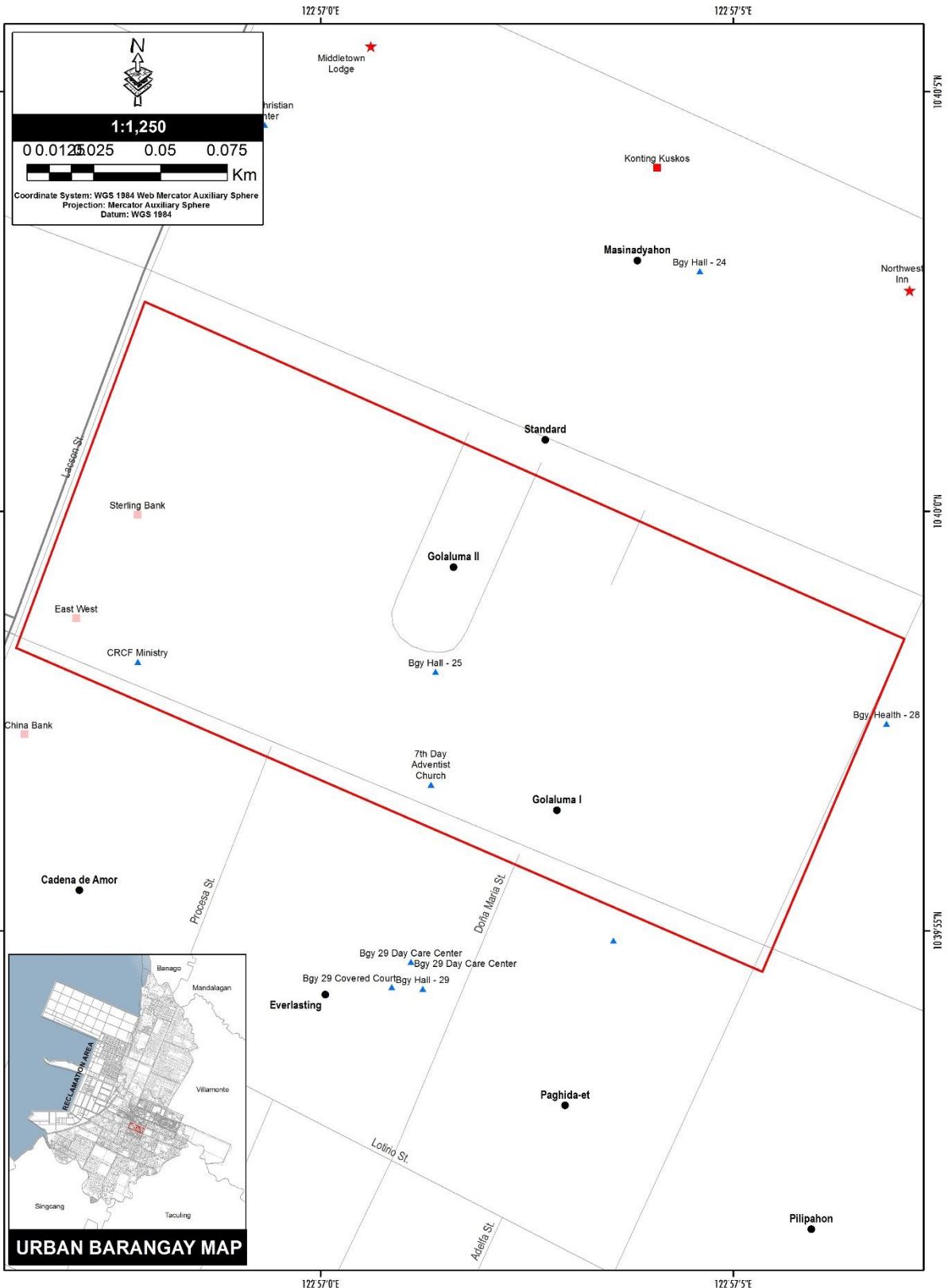
Land Area : 4,0552 Hectares

Classification : Urban

Topography : 100% plain

Number of Puroks : 2 Puroks

- Purok Golaluma I
- Purok Golaluma II

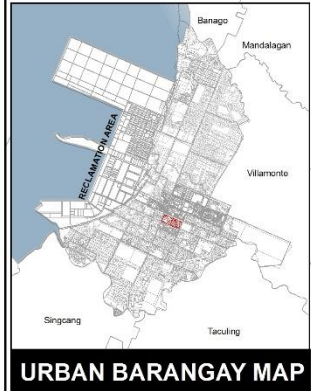


N

1:1,250

0 0.0125 0.025 0.05 0.075 Km

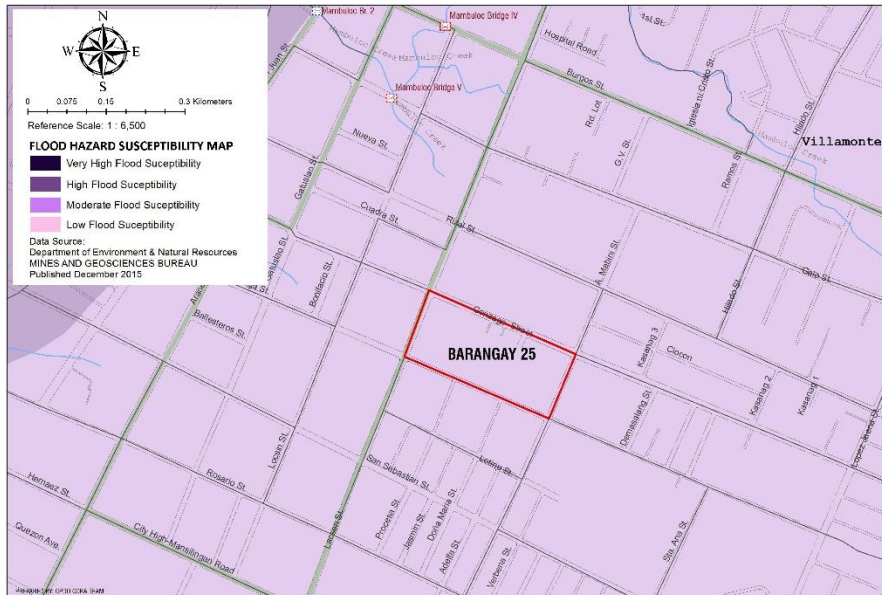
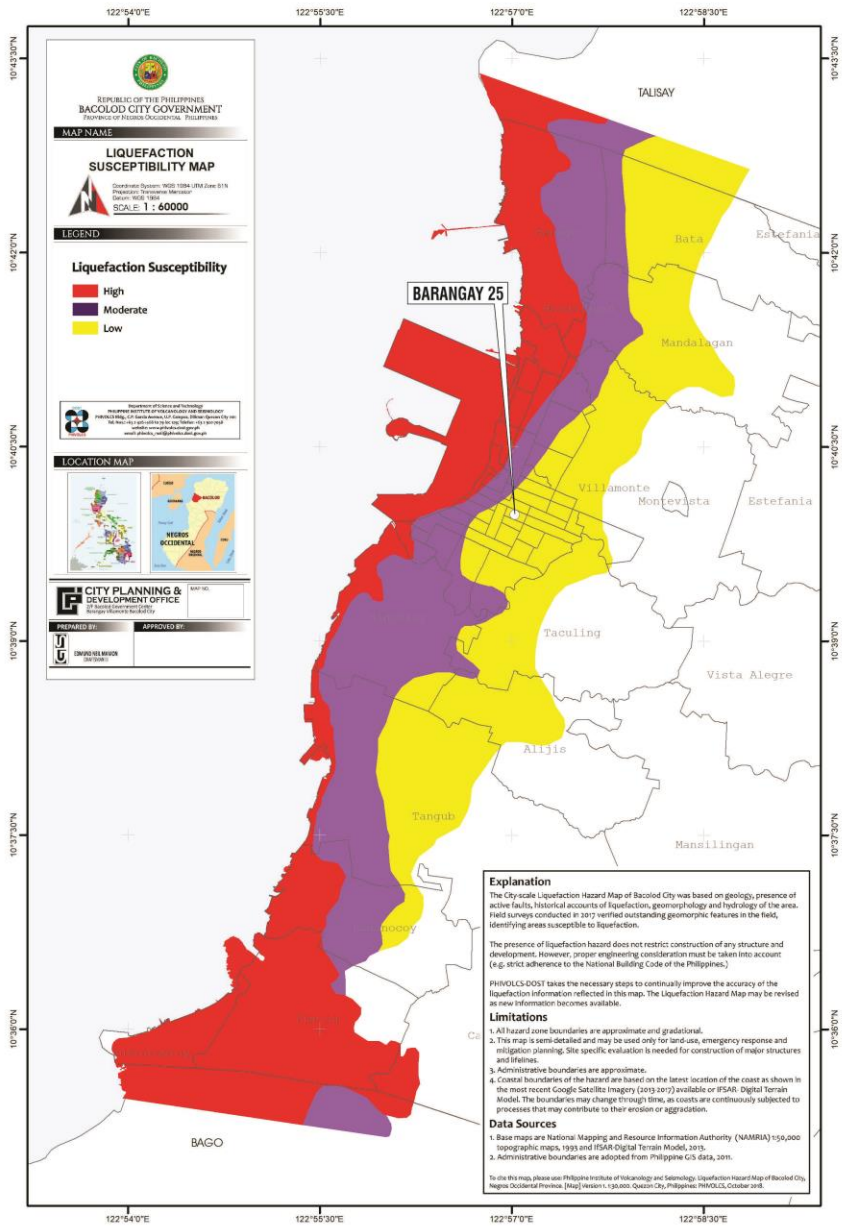
Coordinate System: WGS 1984 Web Mercator Auxiliary Sphere
 Projection: Mercator Auxiliary Sphere
 Datum: WGS 1984

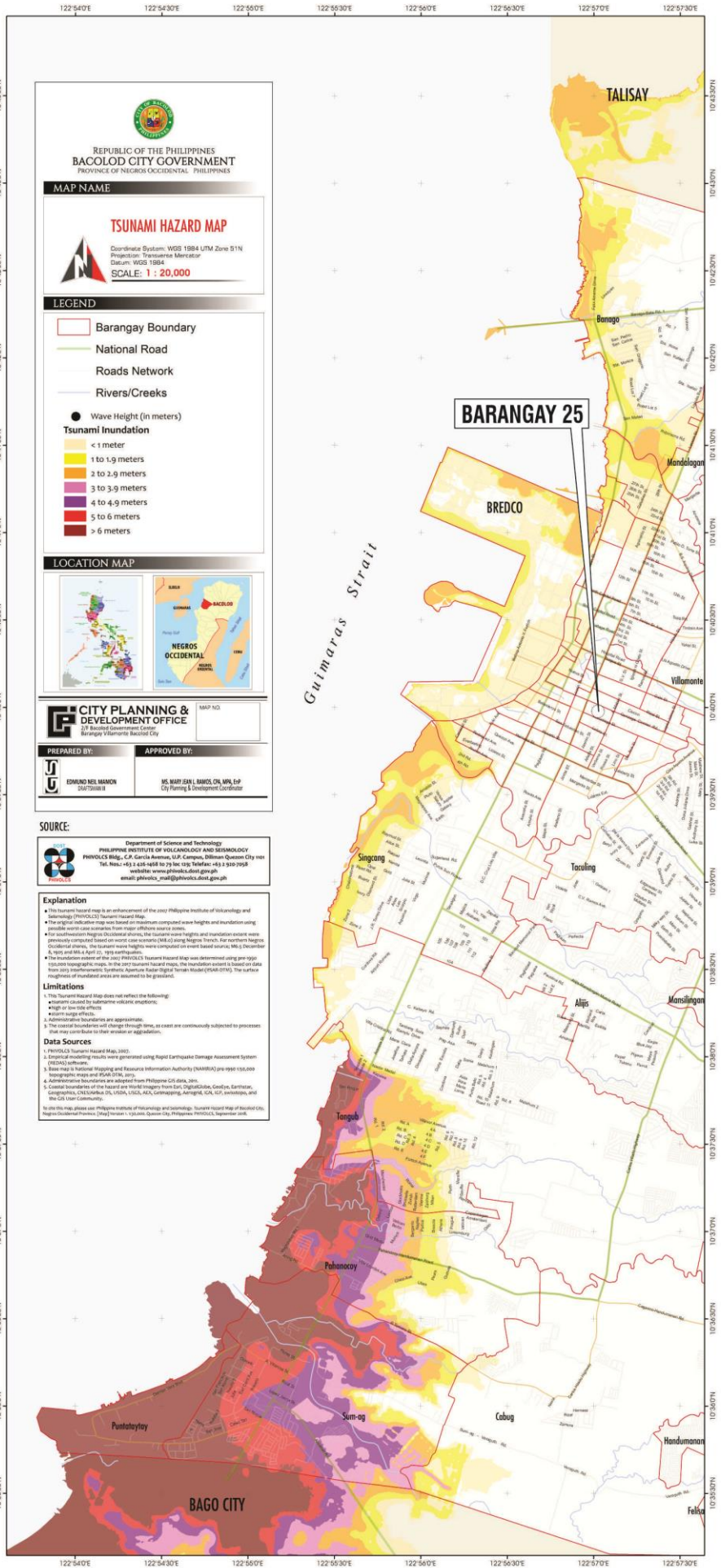


	<p>MAP OF : FACILITY MAP</p> <p>PROJECT IDENTIFICATION AS OF 2010-10-15-16 CITY: BACOLOD CITY BARANGAY: 25</p>	<p>PREPARED BY : CITY PLANNING & DEVELOPMENT OFFICE</p> <p>GEOGRAPHIC INFORMATION SYSTEM (GIS), BACOLOD CITY</p> <p>MAP SIZE: A3</p>	<p>LEGEND</p> <ul style="list-style-type: none"> ● BARANGAY PUROKS ■ BARANGAY BOUNDARY — MAJOR ROAD — ROAD NETWORK — CREEKS — PARKS AND CEMETERY ● PARKS / RECREATION / OPEN SPACES ■ TRANSPORT TERMINALS / SEAPORTS ■ UTILITIES AND OTHER WORK ■ FACTORIES AND INDUSTRIES ■ BPO / CALL CENTER / IT HUBS ■ CHURCHES / SCHOOLS / GOVT OFFICES / RESPONDERS ■ WALLS / MARKETS / COMMERCIAL EST ■ PUBLIC AND PRIVATE HOSPITALS ■ HOTELS / MOTELS / INNS ■ PLACES OF INTEREST / LANDMARKS ■ AGRICULTURAL 	<p>BGY NO.</p> <p style="font-size: 2em; font-weight: bold;">25</p>
--	---	---	--	--

BARANGAY 25
CDRA
Climate & Disaster Risk Assessment

 CITY PLANNING & DEVELOPMENT OFFICE
Climate & Disaster Risk Assessment (CDRA) Team





BARANGAY CAPTAIN	JOSEPH ANTHONY FUNCION ORTILLO
SANGGUNIANG BARANGAY MEMBER	CARL ANTHONY MAGAN BELARMINO
SANGGUNIANG BARANGAY MEMBER	SONNY RICK AMANTILLO BARILLA
SANGGUNIANG BARANGAY MEMBER	LEVI ERECRE BILBAO
SANGGUNIANG BARANGAY MEMBER	PETER GRANDE DECINAL JR.
SANGGUNIANG BARANGAY MEMBER	EROL VILLARMA MALACAMAN
SANGGUNIANG BARANGAY MEMBER	HARLEY CHUA HOJILLA
SANGGUNIANG BARANGAY MEMBER	FREDERICK FUNCION PANES

Major Industry : Commercial and Business

Existing Facilities: Barangay Hall o Multi-Purpose Center

ECONOMIC SECTOR

The data gathered shown majority were proprietor of small and medium scale industries, professional, technical, and related workers, sales person waiters, waitresses, laundry and remedio general.

Barangay 25 AIP 2023-2025				
Project	2023	2024	2025	Total
Improvement of Multi-Purpose Center	100,000.00			
Drainage Rehabilitation		100,000.00		
Solis Waste Management Street Lighting System			100,000.00	300,000.00