

BARANGAY 22



Brief History of the Barangay

The Barangay was created March 1972, when our late President Ferdinand E. Marcos, reactivated the Barangay governance in the Philippines. The First Punong Barangay's was Arturo A. Aplasca, when Arturo A. Aplasca resigned due to his health condition the acting Punong Barangay was Eustaquio Cabillos, followed by Ernesto S. Valencia, Romel S. Diaz, Charlie B. Chavez and recently Disodado C. Mayo for his 1 term in Public Service as Punong Barangay before he was a #7 Barangay Kagawad.

PHYSICAL AND DEMOGRAPHIC CHARACTERISTICS

General Description and Characteristics of the Barangay

Barangay 22, an urban Barangay is located at the central area of Bacolod City. Its strategic place is very near to the bustling downtown of Bacolod, hospitals, public and private schools, shopping mall, public markets, church and entertainment centres. It is composed of three (3) Puroks that are named after figurative words. There are Purok Mapalaron, Purok Mahigugma-on and Purok Bagong Hilway. In 2010, 90% of houses in Purok Mapalaron and 60% of houses in Purok Mahigugma-on were demolished and moved to the relocation sites intended by the City government. It is headed by a Purok President and its officials together with the resident kagawad. They are the ones in charge for the maintenance of peace and order in their respective puroks.

Barangay 22 has a total land area of 92,714 square meters. The boundary landmarks are Bacolod Nimble Christian School, Mormons Church, Hyperwash, Kmart Supermarket and old hardware the Alex Lumber Yard. Neighboring Barangays are 19, 21, 23, 24 and 26.

Area Development Framework

The National government has an area of responsibility and obligation and the same of the local government. The programs undertaken by the national and local government have their own jurisdiction in terms of location and financial requirements.

Barangay 22 supports the programs and development projects. The national government has an area of responsibility and obligation and the same of the local government. The program undertaken by the national and local government have their own jurisdiction in terms of location and financial requirements.

The projects implemented by the national and local government area beneficial to the residents because it improves the infrastructure thus, increase the economic activities of the people. To provide as well as, it alleviate their status in the community. The implementation of the Local Government Code is a manifestation that the barangay has a special place in the heart of the government because it serves as the forefront of its implementation of programs, policies and projects of the national government.

Geographical Location/Boundaries

Barangay 22 is located within the center of the City of Bacolod. It is bounded on the northeast by Galo and Mabini Street and on the southwest by Rizal and Lacson Street.

Land Area: It has a total land area of 9,2714 hectares.

Classification: Urban

Topography: 100% Plain

Number of Puroks : **3**

- Bagong Hilway
- Mapalaron
- Mahigugmaon

POPULATION AND DEMOGRAPHIC PROFILE

2020 – 276

2021- 280

2022- 284

2023- 288

2024- 292

2025- 296

VISION

We envisioned that the Barangay 22, is one of the model Urban Barangay with regards to Clean & Green projects of the City Government, to be able to uplift the current standard of living to maintain the Peace & Order situation especially to provide the barangay resident of a master plan on Disaster Management to ensure preparedness and effective response by the barangay, and its citizens in the event of a disaster.

MISSION

Foster cooperation of all the Barangay Council together with all the members of the community to attain the vision. To provide responsive climate for economic investments through Public-Private Partnerships, as well as, effectively implement sustainable social and environmental programs while promoting transparent, accountable and participatory governance.

GOALS

To adopt and put in place the Barangay Development Plan by every member of the community and ensure all preparations that will be utilize all the needs of our constituents.

OBJECTIVES

The Barangay is actively participate in an on-going seminars and skills that conducted by the city. The Barangay Council are always aware of emergency that occur in the Barangay. The Barangay developing more management plan to ensure the preparedness and effective response to our citizens.

BARANGAY ORGANIZATION STRUCTURE

BARANGAY COUNCIL 2023-2025

HON. DIOSDADO C. MAYO - PUNONG BARANGAY

BARANGAY KAGAWADS

BRIAN DUKE D. TAASAN- Chair on Finance & Educatio

ROWENA T. APLASCA- Chair on Ethics, Good Governance & Rules & Amendments

CECIL L. DOMINGO- Chair on Infrastructure, Transportation & Livelihood

ELSIE D. KHEY- Chair on Ways & Means

MA. EVE P. SUGINO- Chair on Health & Sanitation, Women & Gender Devt.

RAQUEL B. CHAVEZ- Chair on Environment

JOSHUA L. GALACIO- Chair on Youth & Sports Devt.

ROLANDO L. DESCUTIDO- Chair on Peace & Order & Social Services

JENNY D. NOBLEZA- Barangay Secretary

JENNIFER B. SIPE- Barangay Treasurer

Major Industry : Commercial and Business

Existing Facilities:

- Mabini Health Center
- Multi Purpose Building
- Barangay Hall

NAME OF SCHOOL:

- **BACOLOD NIMBLE CHRISTIAN SCHOOL**

EXISTING CLUBS AND ORGANIZATIONS:

- **Barangay 22 TODA**

SITUATIONAL ANALYSIS

1. SOCIAL DEVELOPMENT

Education

Barangay 22 thru its duly elected Barangay Officials should give full cooperation and whole-hearted assistance to young students through education and good moral values by giving them supplies that are needed in their schooling. Some students are at the Negros Occidental High School, Bacolod ity National High School, and other send their children in Private School, Preschoolers and Elementary School are sent to Bacolod Nimble Christian School located at the Rizal-Hilado Streets and Apolinario Mabini Elementary School. Since the Barangay is in the central area of the city. The parents have no problem in sending their children to the secondary and tertiary education. Aside, the local government provides school assistance to government run educational institutions.

NAME OF SCHOOL	LOCATION	SUSCEPTIBILITY TO FLOODING		
		LOW	MEDIUM	HIGH
BACOLOD NIMBLE CHRISTIAN SCHOOL	RIZAL HILADO ST	X		
A MABINI ELEM SCHOOL	MABINI STREET		X	

Health

Barangay 22 is more concerned with the health and sanitation of its constituents. It's has launched various activities congruent to the health and sanitation of its people. One of the major concerns of the Barangay is the result effect in taking prohibited drugs such as shabu. Malnutrition is also a problem and lack of medicines. The Barangay Officials also monitoring the proper disposal and collection of garbage, regular canals/ drainage clean-up will not cause pollution to the community because it provides a clean air to breathe. The barangay also cater to every individual to give an assistance by giving them a work thru clean and green with the help of Department of Labor and Employment and city officials through TUPAD assistance.

Health Center/s

LOCATION	SUSCEPTIBILITY TO FLOODING		
	LOW	MEDIUM	HIGH
MABINI HEALTH CENTER		X	
BACOLOD CITY HEALTH			

EXPANDED PROGRAM IN IMMUNIZATION

NUMBER OF CHILDREN INJECTED WITH: ACTUAL

BCG	OPV1	OPV2	OPV 3	DPT	DPT2	DPT3	HEPA B			MEASLES	MMR	FULLY IMMUNIZED CHILDREN
							1	2	3			
1	2	0	1	2	0	1	2	1	1	4	10	

NUTRITIONAL STATUS CHILDREN 0-6 YRS OLD

NUMBER OF CHILDREN	NORMAL WEIGHT	OVERWEIGHT	MALNOURISH		
			1 st Degree	2 nd Degree	3 rd Degree
40	34	2	3	1	0

BARANGAY MEMBER SUFFERING FROM DECEASES: ACTUAL

TUBERCULOSIS	HYPERTENSION	DIABETES	KIDNEY	CANCER
3	2	3	7	0

SANITARY TOILET: ACTUAL

FAMILIES WITH SANITARY TOILET	FAMILIES WITHOUT SANITARY TOILET
108	8

BARANGAY NUTRITION SCHOLAR - **MA. PRISCILLA P. GUILLARAN**

BARANGAY HEALTH WORKERS - **MILAGROS M. VILLAFUERTE**
JENNY.ANN S. VALEBIA

Social Welfare

Barangay 22 has a Barangay Nutrition Program and Health Center located at A. Mabini Elementary School. This service is intended for the development of preschool children below 6 years old. Other services are the provision for pre-marital counselling of responsible parenthood and families.

PERSONS WITH DISABILITIES

MALE	FEMALE	TOTAL
5	3	7

a. Sports and Recreation

Each Barangay Celebrating their Annual Fiesta and Barangay Day, thus in each occasion we celebrate, the problem arises as to conflict of the Sound System. But due to Covid-19 pandemic occurs this March 2019 all the activities and events that involved the mass of people is not allowed.

b. Peace and Order

Crimes committed in the Barangay are theft, robbery, snatching, pick pocketing, vandalism, crime, against property, petty crimes and worst the rampant selling of drugs known as SHABU. Crimes rate in our Barangay lower compared to the City's average crimes rate.

POLICE STATION OR POLICE PRECINCT

Name of Police Station/Police Precinct	Location	SUSCEPTIBILITY TO FLOODING		
		Low	Medium	High
Station 1	San Juan Street	x		
Station 4	Brgy. Villamonte	x		

2. ECONOMIC DEVELOPMENT

The vicinity of Barangay 22 is surrounded by different commercials. Establishments as follows; farm machineries/equipment, electrical supplies, accessories, hardware, spare parts, food and coffee refreshments, financing/lending, investor, decoration and household accessories, computer accessories and parts, service, and equipment and other private office/businesses. As a reality, since there are families who have no fix income and a low percentage of informal settlers... So, they are part of our underground economy.

Name of Business/ Industry	Location	Nature of Business	Susceptibility To Flooding		
			Low	Medium	High
JDI BUILDING	Galo Street	Offices	x		
BDO, UCPB	Galo Lacson Street	Banks	x		
JOMABO BLDG.	Lacson Street	Offices	x		
EMISSION CENTER	Rizal Street	Service	x		
Mormons, Pentecost	Galo & Rizal Street	Church	x		

3. TOURISM

Barangay 22 participate in various cultural activities, especially during Masskara Festival, in where they declared our Barangay 22 as a Grand Slam Champion for Electric Masskara last October 2019, Bacolodiat of Bacolod City, Charter Anniversary and Basketball League of Congressman Greg Gasataya Basketball Cup. Foreign and Local Tourist, Balikbayan visit our City.

4. INFRASTRUCTURE

At present our Barangay does not have a location or area for a Multi-Purpose Building for the permanent site for Barangay Hall, such the Barangay was demolish due to road clearing that was declared by the national government. The community infrastructure condition cannot be considered as a very good due to some no permanent site for a Barangay Hall. The Central Negros Cooperative, Inc. supplies electric current for the residents and establishments. Not all informal settlers have electric lines due to some requirements that they failed to comply. It is one of our fears because they attached to city and neighbours electric line.

The Communication is not a problem due to the advent technology.

Barangay 22 and the surrounding Barangay experiences no flooding except for some stagnant water during rainy season. However, there are some clogged up drainage system in the Barangay.

DRAINAGE

Location	Condition	Source of Fund			Type of Drainage		Susceptibility to Flooding		
		National	Local	Barangay	Open	Blind/Close	Low	Medium	High
Bagong Hilway				x		x		x	

BUS/JEEPNEY/TRICYCLE TERMINAL/s

At present we don't have any buses or tricycle terminals, only the trisikad operating for transportation, since our place is more accessible to any places.

Name of Bus/Jeepney/Tricycle Terminal	Location	Condition	Service Area	Susceptibility to Flooding		
				Low	Medium	High
Trisikad	Galo Street Rizal Street		CENECO, PLDT, Burgos Market, Hospitals, City Health, Health Center, Mabini Elem. School			

STREETLIGHTS

In Barangay 22, are un-lightened during night time, some electric wiring is obsolete and needs to be change. Some bulb needs to be change.

Location	No. of Streetlights	Condition	Susceptibility to Flooding		
			Low	Medium	High
Galo Hilado Sts.	3	Need Replacement			

COMMUNICATIOON

Our Barangay has wide scope of population and is composed of 3 Puroks. The Barangay Officials and Barangay Tanods are in need of communication facilities during emergency cases to have an immediate action and response.

WATER SUPPLY

Barangay 22 areas are efficiently served by the former Bacolod City Water District (BACIWA). Now, owned by Prime Water. We have 1 artesian well. Which are located at Purok Bagong Hilway.

Families w/ access to portable water	Families w/ no access to portable water	No. of Households served by BACIWA	No. of Artesian Well
		39	1

POWER SUPPLY

Power Supplies is efficiently by the Central Negros Cooperative (CENECO), as per random survey with several consumer/residents in the Barangay they are satisfied with CENECO Services. However, there are certain complainants and comments on the high electric charges specially the power purchased adjustment (PPA), during brown out most resident use candle, while business establishment have standby generators, most residents use liquefied Petroleum Gas (LPG) for cooking and charcoal for grilled food.

CENECO (No. of Households served)	No. of Households w/ no electricity
62	2

3. ENVIRONMENT DEVELOPMENT

Solid Waste Management

Barangay 22 and the surrounding Barangay experiences flooding except for some stagnant water during rainy season. However, there are some clogged up drainage system in the barangay. Stagnant water causes health problem such as dengue fever, etc. There are several clogged-up drainages which cause flooding will later 1ying areas. Barangay 22 has no dump truck for collecting garbage, and the one we construct MRF that located in Galo Street has been removed because of illegal structure.

TYPE OF WASTE DISPOSAL

WRAPPED & THROW	BURNED	COLLECTED	BURIED	OPEN PIT
Mabini Street				x
Hilado Street		x		

A. Socio-Economic and Community Information

BARANGAY POPULATION	NUMBER
Number of Individual	738
Number of Household	247
Number of Families	212

a. Population According to Sex:

SEX	NUMBER
Female	423
Male	315
TOTAL	738

b. Population According to Age:

AGE BRACKET (YEAR)	FEMALE	MALE	TOTAL
0 – 11 mos.	5	4	9
1 – 4	12	14	26
5 – 9	28	19	47
10 – 14	31	21	52
15 – 17	21	29	50
18 – 59	294	204	498
60 and above	32	24	56
TOTAL	423	315	738

c. Number of Households according to the type of Materials used in Construction:

TYPE OF MATERIALS USED	TOTAL
Concrete	142
Semi-Concrete	47
Made of Light Materials	41
Salvaged House	1
TOTAL	231

d. Total Households by Type of Ownership:

TYPE OF OWNERSHIP	TOTAL
Owned	78
Rented	26
Shared with Owner	38
Shared with Renter	89
Informal Settler Families (ISF)	89
TOTAL	231

LOCAL ADMINISTRATION

BARANGAY OFFICIALS:

PUNONG BARANGAY
DIOSDADO C. MAYO

BRGY. KAGAWAD: **BRIAN DUKE D. TAASAN**
 ROWENA T. APLASCA
 CECIL L. DOMINGO
 ELSIE D. KHEY
 MA. EVE P. SUGINO
 RAQUEL B. CHAVEZ
 ROLANDO L. DESCUTIDO

SK CHAIRPERSON
JOSHUA L. GALACIO

ANNUAL INVESTMENT PROGRAM (AIP)
2023-2025

	DESCRIPTION OF PROGRAM/PROJECTS	AIP 2023	AIP 2024	AIP 2025	TOTAL
1	Solar Street Lights	P 180,000.00			P 180,000.00
2	Garbage Receptacle and painting of Gutter		P 180,000.00		180,000.00
3	Beautification/Landscaping			P180,000.00	180,000.00
	TOTAL				P 540,000.00

BARANGAY ADMINISTRATION

A. INCOME

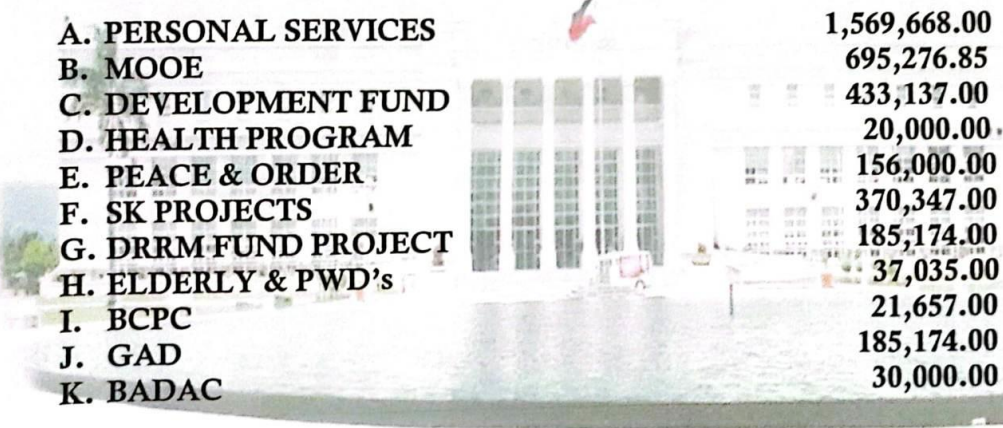
Barangay 22 is one of the urban Barangay of Bacolod City with the Annual income for calendar year 2022 as follow


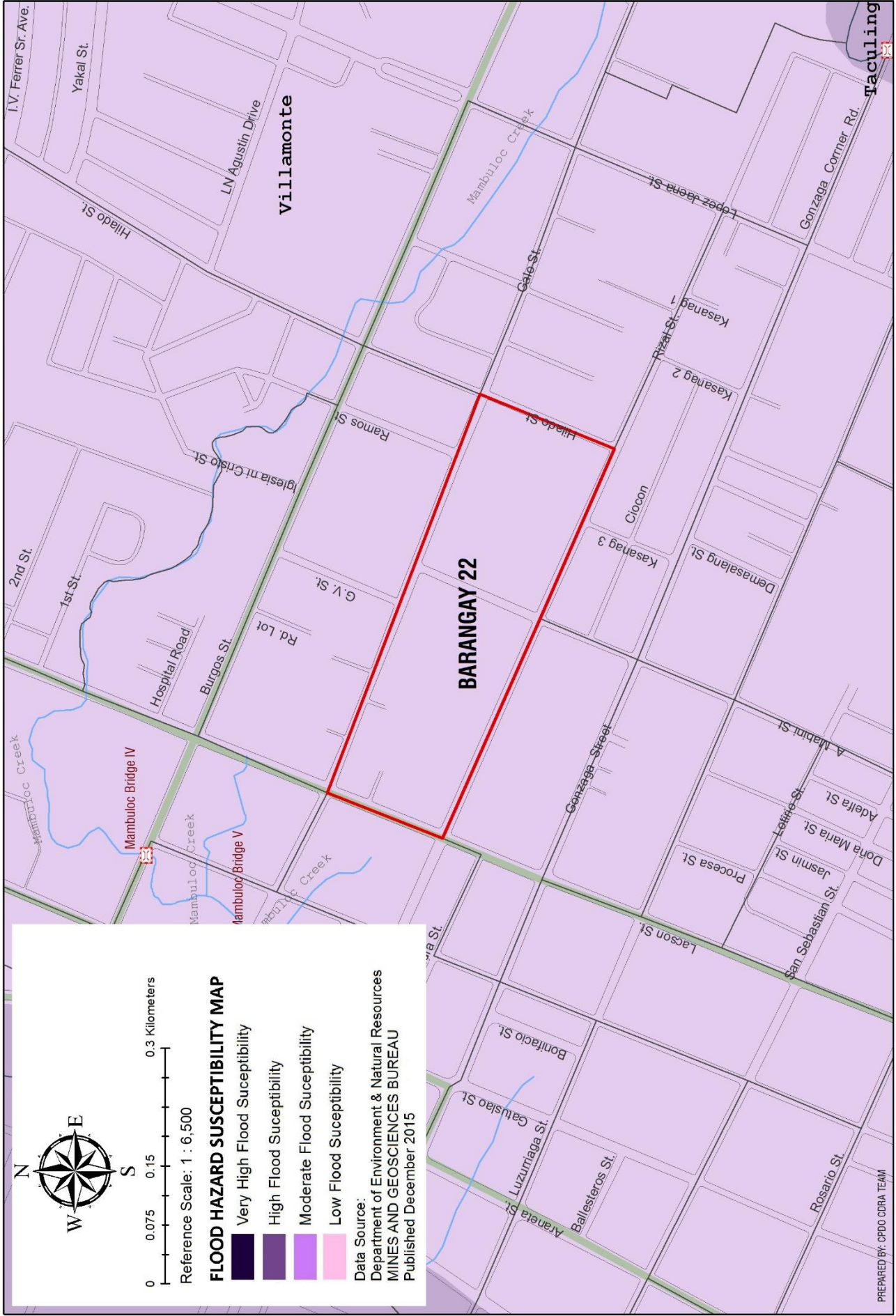
Source of Income:

Share on Real Property Tax	1,506,525.85
Miscellaneous-Local Government Shares NTA	2,165,683.00
Clearance/Certification Fees	30,260.00
Income from Grant & Donation	<u>1,000.00</u>
TOTAL AVAILABLE RESOURCES	3,703,468.79

B. ADMINISTRATION

A. PERSONAL SERVICES	1,569,668.00
B. MOOE	695,276.85
C. DEVELOPMENT FUND	433,137.00
D. HEALTH PROGRAM	20,000.00
E. PEACE & ORDER	156,000.00
F. SK PROJECTS	370,347.00
G. DRRM FUND PROJECT	185,174.00
H. ELDERLY & PWD's	37,035.00
I. BCPC	21,657.00
J. GAD	185,174.00
K. BADAC	30,000.00
TOTAL APPROPRIATION	3,703,468.79





0.3 Kilometers

0.15

0.075

0

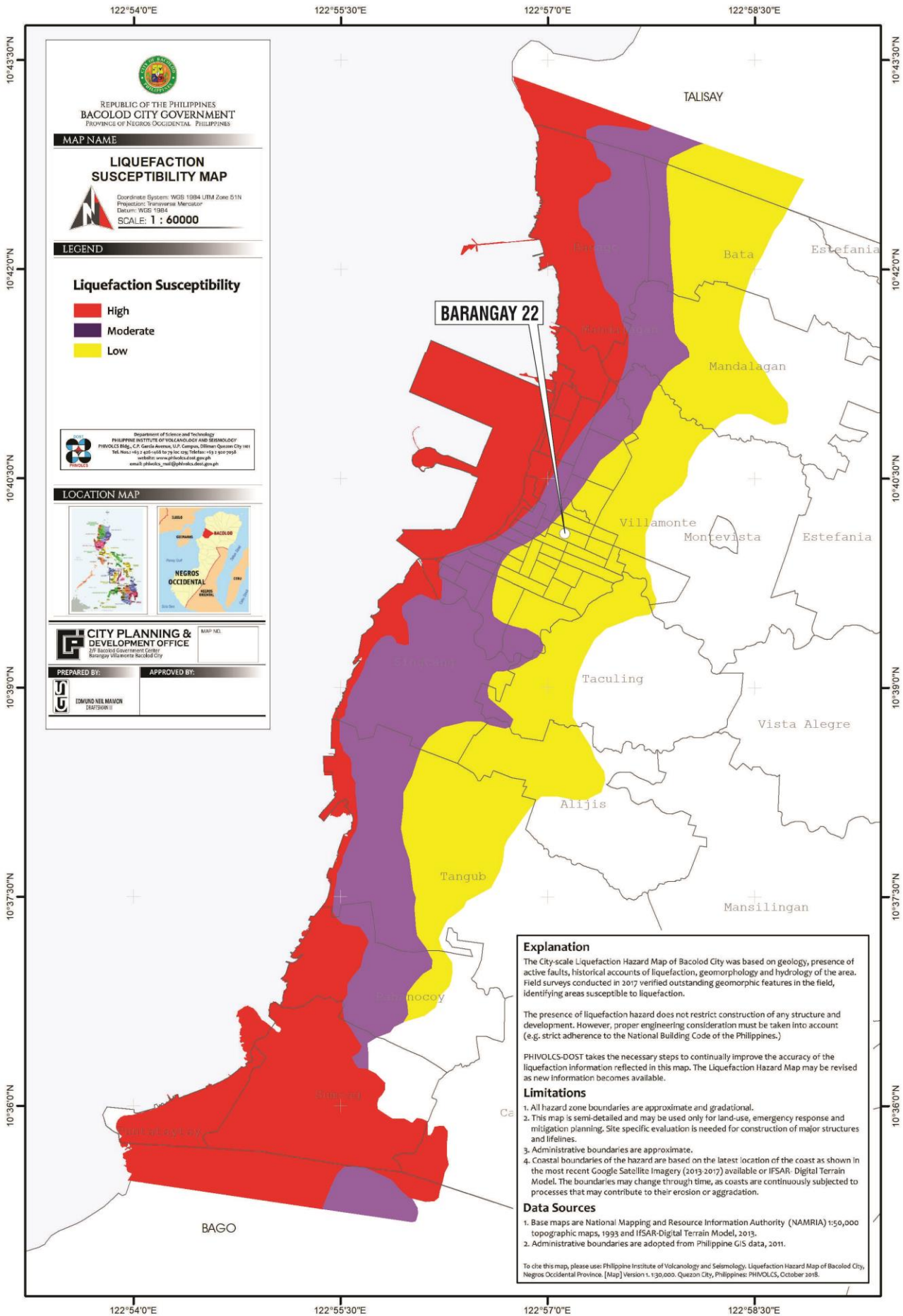
Reference Scale: 1 : 6,500

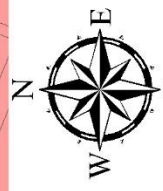
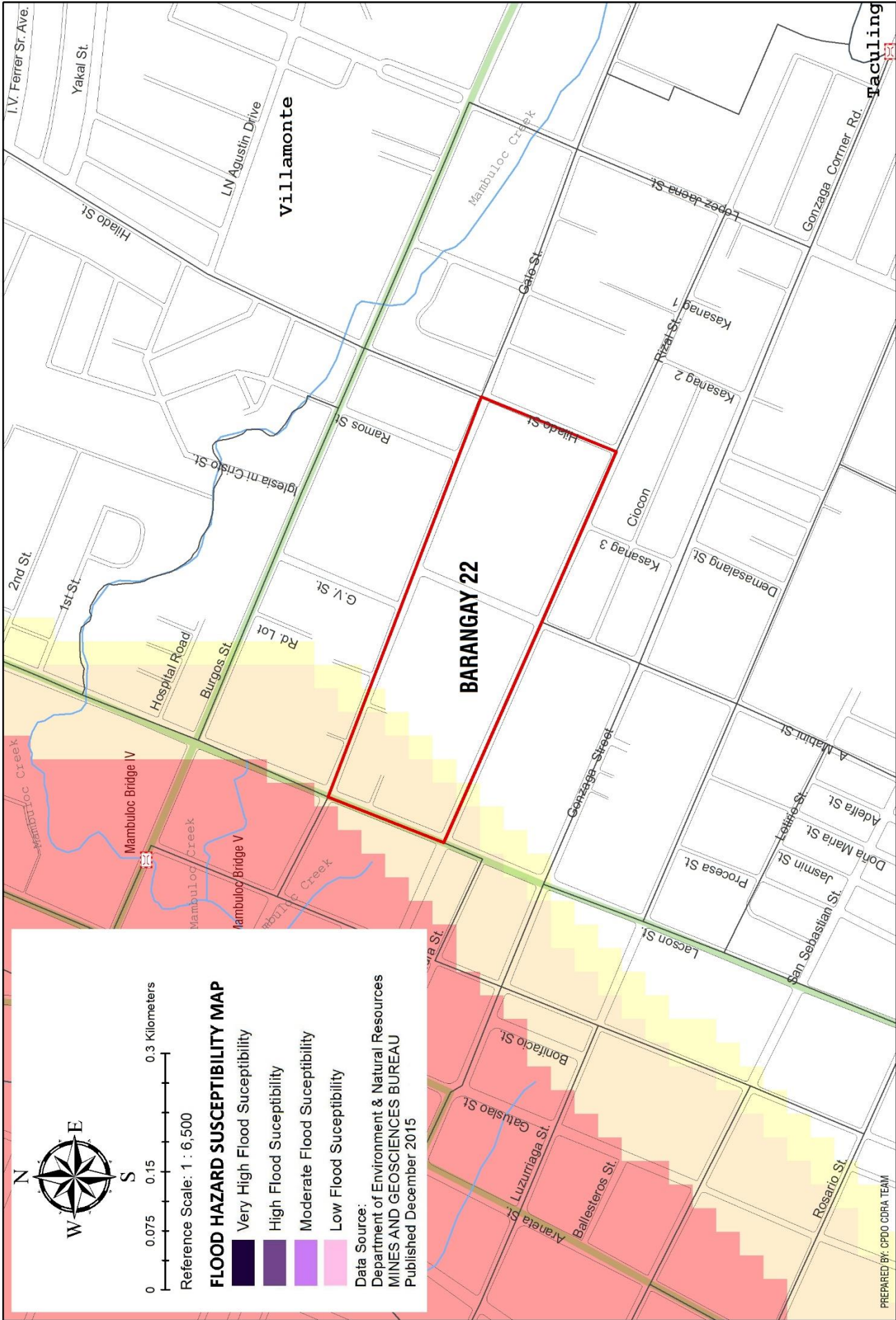
FLOOD HAZARD SUSCEPTIBILITY

- Very High Flood Susceptibility
- High Flood Susceptibility
- Moderate Flood Susceptibility
- Low Flood Susceptibility

Data Source:
Department of Environment & Natural Resources
MINES AND GEOSCIENCES BUREAU
Published December 2015

PREPARED BY: CPDO CDRA TEAM





0 0.075 0.15 0.3 Kilometers

Reference Scale: 1 : 6,500

FLOOD HAZARD SUSCEPTIBILITY MAP

- Very High Flood Susceptibility
- High Flood Susceptibility
- Moderate Flood Susceptibility
- Low Flood Susceptibility

Data Source:
 Department of Environment & Natural Resources
 MINES AND GEOSCIENCES BUREAU
 Published December 2015