

BARANGAY 20



VISION

We envision Barangay 20 to have an environment friendly, peaceful, safe and secured community lead by highly reliable, transparent and secured community lead by highly reliable, transparent and people-centered leaders and with resilient, productive, law-abiding and healthy citizens. By year 2022 Barangay 20 is socially and morally progressive Barangay.

MISSION

The Barangay 20 Council commits to adhere and set platforms to provide the needs of the residents in sustainability of water system, clean environment, and excellent education, improve roads and other infrastructures and accessible healthcare services.

To perform better duties and responsibilities, uplifting people's lives and determine people's needs with the implementation of various developmental plans and objectives embodied by efficacious and exemplary leadership.

HISTORICAL BACKGROUND

Barangay 20 was established in 1986 under the administration of then Mayor Alfredo Montelibano Jr. and the presidency of Corazon Cojuangco Aquino.

Based on the accounts of the residents Barangay 20 was once a riverbank flowing from different sides of the area where people used to washed clothes, swim, etc. The first family dwell at Barangay 20 is the Llera family. As years go by, people outside Bacolod City relocated and live permanently that made population establishment put up was a bakery shop augmented. The first business establishment put up was a bakery shop.

The well-known Bacolod City Health once before a banana plantation and some part of its area has vacant space where "fiesta" and other social activities held. Meanwhile, the Sto. Nino Shrine, once part of the informal settlers. Area and land owned by Judge Querubin.

Puroks named in 1952 under Punong Barangay Fortunata Mercurio. They named it as Tisa, Avocado, Ipil-Ipil and Santol. After her, Punong Barangay Homo Lapore took place. In 1989, under the incumbency of Punong Barangay

Rebecca Ramos, Puroks were formalized and so then called Barangay 20 was established. Due to health conditions, her Excellency ended in 2004 where acting Punong Barangay Remedios. Labrador, 1st Kagawad, took over. In 2007, Punong Barangay Carl Remo Barredo was elected until 2018. Presently, Punong Barangay Edward S. Yee is the elected Punong Barangay.

DEMOGRAPHIC CHARACTERISTICS

Of the 61 urban and numbered Barangays in Bacolod City, Barangay 20 is one of the top Barangays with great opportunities in terms of development. Other than the fact, that geographically it is situated at the center of the trade and commerce.

Barangay 20 is situated on the North of STI West Negros University, South of Barangay 23, West of Burgos Public Market and East of Barangay 27.

Land Area	:	2.175 hectares
Classification	:	Urban
Land Use Distribution	:	Commercial 40%, Residential 60%

Name of Puroks:

- Tisa
- Avocado
- Ipil-Ipil
- Santol

BARANGAY CAPTAIN	EDWARD SOLIS YEE Punong Barangay
SANGGUNIANG BARANGAY MEMBER	RIZALDE CHOY JIMENA Committee Chair on Finance Appropriations/Infrastructure/DRRM
SANGGUNIANG BARANGAY MEMBER	MICHAEL GRANDEZA RAMOS Committee Chair on Health & Sanitation/Peace&Order/Environment
SANGGUNIANG BARANGAY MEMBER	MARK BELLOGA LAPORE Committee Chair on Elderly & PWD's
SANGGUNIANG BARANGAY MEMBER	JOEVAN PAGUNSAN ABANCIO Committee Chair on Ways & Means
SANGGUNIANG BARANGAY MEMBER	MARISSA APUYAN CIOCON Committee Chair on Women's & Children
SANGGUNIANG BARANGAY MEMBER	CARLO REMO GARCIA BARREDO Committee Chair on Laws & Good Governance

SANGGUNIANG BARANGAY MEMBER	ELMER AGSAM PILLADA Committee Chair on Education, Livelihood & Tourism
10 – Barangay Tanod	

SK				
Barangay 20 (Pob.)	Elective	Chairperson	KELLY MHAR	OROLA
Barangay 20 (Pob.)	Appointive	Barangay Health Worker	KRISTOFFER	MATAVIA
Barangay 20 (Pob.)	Elective	SK Member	SHARA LYN	GARDOSE
Barangay 20 (Pob.)	Elective	SK Member	JOSHUA	CIOCON
Barangay 20 (Pob.)	Elective	SK Member	DARILYN	SAMILLANO
Barangay 20 (Pob.)	Elective	SK Member	FERNANDO JAZZ	JAZARENO
Barangay 20 (Pob.)	Elective	SK Member	JASON	RAVELLO
Barangay 20 (Pob.)	Elective	SK Member	ANGELIKA	DIAMANTE
Barangay 20 (Pob.)	Elective	SK Member	LOVELYN	TIBERIO

SOCIAL SECTOR

Basic services are amongst the organized platform to deliver and actualize people's desire like healthcare and such. In this area, Barangay must see to it that indigents are top priorities. Accessible healthcare system & secured and peaceful surroundings are the main goal.

Most residents opinion that results and outcomes are satisfactory and well planned. Medicines are within reach specially for the senior citizen's monthly maintenance through the free medicine of PHARMAGIA DE BARANGAY 20. Peace & Order monitoring with the help of Brgy-Tanods & Police Enforcement Agency. Installation of CCTV is a great help in monitoring resident activities like illegal drugs.

Education

Barangay 20 has one Day Care Center but has no government elementary and high schools. Most of the residents go to nearby government schools.

Health

The health of the residents of Barangay 20 is one of the main programs of the Barangay. Since the City Health Office is located within the Barangay, most of its indigent residents avail of the health services of the city government. However, cases like TB, pulmonary infections and malnutrition are common.

Issues identified:

1. Lack of medicine for indigents
2. Malnutrition
3. Some couples have many children
4. Some household do not have toilets

Programs/Projects of the Barangay:

1. Daily collection of garbage

2. Cleaning and clearing of internal canals and creeks
3. Immunizations of vaccines at health center
4. Anti-Dengue campaign
5. Pharmacia de Barangay 20 (Free medicine prescription)

Protective Services

Barangay 20 has barangay tanods who serve and help maintain Peace and Order in the Barangay. Due to budget constraints, the barangay tanod cannot render duty regularly

Programs/Projects of the Barangay:

1. Implement curfew for minors and community service
2. Daily foot patrol of barangay Tanod
3. Attends seminar and trainings on fire fighting and earthquake drill
4. Wireless CCTV

Housing

Programs/Projects of the Barangay:

1. Relocation site for illegal settlers project of the government
2. Low cost Housing Project of the National Housing Authority

Sports and Recreation

Majority of the population are relatively young. Some are studying in their High School and College levels. However, there are also out of school youth.

Issues Identified

1. No Multi Purpose Center for sports and recreation activity.
2. No stage for presentation during cultural shows

Programs/Projects of the Barangay

1. Request for the construction of Covered Court at the Bacolod City Health Office Compound thru our AIP
2. Purchase/Fabrication of Adjustable Stage thru our AIP

INSTITUTIONAL SECTOR

Education is a human right, a powerful driver of development, and one of the instruments of reducing poverty and improving health, gender equality, peace, and stability. Present administration must see to it that more standard and enjoyable surroundings for the preschoolers. In addition, the Barangay must continue the free tuition for the preschoolers, in the Day Care. The Tertiary and Senior High School scholarships are well informed for the availability to the students with the help of City Government and other Institutional Schools.

Outcome of the educational projects are successful. Day Care Center is rehabilitated to give more standard and spacious room for preschoolers. Furthermore, equipped with more facilities to help students in participation.

Programs/Projects of the Barangay

1. Alternative Learning School for out of school youth
2. Repair and Rehabilitation of the present Day Care Center
3. Barangay Council sponsorship for preschoolers
4. Scholarship extended by the government
5. TESDA training and livelihood training
6. CHED scholarship program by the City Government

COMMERSE SECTOR

Commerce establishes employment-opportunities amongst different walks of life Providing the coordination with the establishments surrounding the barangay jurisdiction,will give a gateway to more livelihood, jobs & opportunities to the residents.

As to the account of the residents, platforms of livelihood is good & realistic which skills are needed. Private Organizations and Government are coordinating to Barangay like Job Fair.

Programs/Projects of the Barangay

1. Proper disposal and collection of grabage for commercial establishments
2. Meeting to conduct for owners of establishments for proper disposal of garbage
3. Livelihood Programs and Opportunities

INFRASTRUCTURE SECTOR

As evidenced in the foregoing implementation of the Barangay projects,infrastructure facilities such as rehabilitation of damage foot walks on various puroks ,covering of canalwaterways rehabilitation of Multi-Purpose Hall & Tanod Outpost are provided with the utmost attention by the present Barangay leadership. The present administration shall also pursue other areas of initiatives to enrich infrastructuredevelopment plan in coordination with the city government. This, without discounting the major contributions ofthe přivate sector &organizations.

After numerous consultations with the various organizations & individuals, a concrete description of what Barangay 20's major goal would be in this area. Out of this areas gathered it is resolved that: the provision of infrastructure facilities must be given due attention in' order to provide greater accessibility, möbility & delivery of basic services to, the residents specially to those who are less fortunate.

Transportation

Transportation is not a problem to the residents of Barangay 20 since it is located within the center of Bacolod City.

Public utility vehicle like jeepneys, taxis, and trisikiad are the means of transportation catered to the residents of the Barangay. Several of the PUJ routes are passing through the barangay.

Barangay 20 has its own service vehicle for use in the everyday activity of the barangay.

Communications

Barangay 20 hall has its own telephone line used for everyday transaction. Most of the officials have their own mobile phones.

Water Utility/Facility

Barangay 20 residents are mostly dependent on BACIWA as the main source of water supply. Although some use BACIWA supply for drinking, others use commercial mineral water.

Artesian well and dug well are also used as source of water supply at Purok Tisa

Issues Identified

1. Some Artesian wells are not functional
2. Dug Well at Purok Tisa needs repair

Program/Project of the Barangay:

1. Request for the repair of Dugwell thru our AIP

Power Supply

Barangay 20 is powered by CENECO. More than 90% of the whole population are dependent on CENECO. Less than 10% or only 12 household do not have CENECO connection.

Barangay 20 has enough street lights in the external and interior part of the Barangay.

Issues Identified:

1. Leaking roof/ceiling during rainy season
2. Termite-infested wooden stairs and doors
3. Out-of-order toilets

Program/Project of the Barangay

1. Footwalks
 - a. To rehabilitate damage foot walks on various puroks
 - b. Covering of canal waterways
2. Multi-purpose hall

- a. Rehabilitation of Multi-purpose Hall
- 3. Security Outpost
 - a. To put a tanod outpost on puroks

EXISTING ORGANIZATIONS AND CLUBS

- Barangay Council
- Sanggunian ng mga Kabataan
- Association of Senior Citizens & PWD's

BARANGAY FACILITIES

- Barangay 20 Hall
- Reading Center
- Barangay Health Station (under Bacolod City Health)
- Day Care Center
- Solid Waste Management Collection
- Water Supply System (Wells and Jet Pump)
- Bacolod City Health Lying In
- Barangay 20 – Multi Purpose Hall/Barangay Hall
- Barangay Mini Court

Barangay 20 has one Multi-Purpose Hall located at AB Parreno Ave. usually used as venue in majority of the Barangay's transactions and activities.

SOLID WASTE MANAGEMENT

Programs/Projects of the Barangay

1. Declogging and Clean-up drive in Mambuloc Creek to alleviate flooding
2. Proper disposal of garbage campaign of Solid Waste Management
3. Clean & Green/Clean-up Drive
4. Deployment of Brgy. Staff as a Garbage Collector (collection of garbage on puroks)

BARANGAY ADMINISTRATION SECTOR

The very objective of this part of the BDP is to present an over-all organizational setting of the Barangay bureaucracy. This will also show the implementing mechanism/s governing the implementation & execution of programs & policies of the, Barangay. This also reflects the concurrent coordination structure of then Barangay with some of the major lead agencies of both that local & national levels.

It is highly resolved from among the members of the council of Barangay 20 that the role of the Barangay leadership is for the promotion of effective & efficient public service. It is also resolved from among the elected officials of Barangay 20, that such vision can only be achieved through a competent, honest & transparent public service.

The staff & personnel of the Barangay administration are all neophyte in the field of administering the affairs of the Barangay. Nonetheless, it is the observation of the residents & visitors alike that they are all performing to their best, & are all willing to learn the tedious process of being a public servant.

ENVIRONMENT SECTOR

Air Quality Management

Barangay 20 does not use any waste disposal process that can affect air pollution. The City Health Office located in the Barangay strictly observes a smoke-free compound.

Water and Aquatic Resource Management

Majority of the Barangay 20 Residents are dependent on the water supply provided by BACIWA. Artesian wells and Dug wells are used by some residents for household purposes.

Mambuloc Creek running through Purok Tisa and Purok Avocado is silted and full of garbage.

Several Squatter houses and illegal structures are constructed near/on the mentioned creek. As a result, garbage disposed on the creek and obstruction of illegal structures cause the clogging of Mambuloc Creek. Thus, Purok Tisa and Purok Avocado always experience flood during rainy season.

Issues Identified:

1. Purok Tisa and Purok Avocado identified as flood prone areas of Barangay 20
2. Mambuloc Creek is silted

Programs/Projects of the Barangay:

1. Regular clearing/cleaning of canals and drainage at Purok Tisa and Purok Avocado
2. Provide higher footwalks at Purok Tisa
3. Request for rehabilitation of Mambuloc Creek through our AIP
4. Implementation of Solid Waste Management

ANNUAL INVESTMENT PROGRAM (AIP)


2023-2025

	DESCRIPTION OF PROGRAM/PROJECTS	AIP 2023	AIP 2024	AIP 2025	TOTAL
1	Rehabilitation of Multi-purpose Hall	P 180,000.00			P 180,000.00
2	Construction of Materials Recovery Facilities (MRF's)		P 180,000.00		180,000.00
3	Rehabilitation of Day Care Center			P 180,000.00	180,000.00
	TOTAL				P 540,000.00

122°54'0"E 122°54'30"E 122°55'0"E 122°55'30"E 122°56'0"E 122°56'30"E 122°57'0"E 122°57'30"E

10°43'30"N 10°43'00"N 10°42'30"N 10°42'00"N 10°41'30"N 10°41'00"N 10°40'30"N 10°40'00"N 10°39'30"N 10°39'00"N 10°38'30"N 10°38'00"N 10°37'30"N 10°37'00"N 10°36'30"N 10°36'00"N 10°35'30"N 10°35'00"N 10°34'30"N 10°34'00"N 10°33'30"N 10°33'00"N 10°32'30"N 10°32'00"N 10°31'30"N 10°31'00"N 10°30'30"N 10°30'00"N 10°29'30"N 10°29'00"N 10°28'30"N 10°28'00"N 10°27'30"N 10°27'00"N 10°26'30"N 10°26'00"N 10°25'30"N 10°25'00"N 10°24'30"N 10°24'00"N 10°23'30"N 10°23'00"N 10°22'30"N 10°22'00"N 10°21'30"N 10°21'00"N 10°20'30"N 10°20'00"N 10°19'30"N 10°19'00"N 10°18'30"N 10°18'00"N 10°17'30"N 10°17'00"N 10°16'30"N 10°16'00"N 10°15'30"N 10°15'00"N 10°14'30"N 10°14'00"N 10°13'30"N 10°13'00"N 10°12'30"N 10°12'00"N 10°11'30"N 10°11'00"N 10°10'30"N 10°10'00"N 10°9'30"N 10°9'00"N 10°8'30"N 10°8'00"N 10°7'30"N 10°7'00"N 10°6'30"N 10°6'00"N 10°5'30"N 10°5'00"N 10°4'30"N 10°4'00"N 10°3'30"N 10°3'00"N 10°2'30"N 10°2'00"N 10°1'30"N 10°1'00"N 10°0'30"N 10°0'00"N

10°43'30"N 10°43'00"N 10°42'30"N 10°42'00"N 10°41'30"N 10°41'00"N 10°40'30"N 10°40'00"N 10°39'30"N 10°39'00"N 10°38'30"N 10°38'00"N 10°37'30"N 10°37'00"N 10°36'30"N 10°36'00"N 10°35'30"N 10°35'00"N 10°34'30"N 10°34'00"N 10°33'30"N 10°33'00"N 10°32'30"N 10°32'00"N 10°31'30"N 10°31'00"N 10°30'30"N 10°30'00"N 10°29'30"N 10°29'00"N 10°28'30"N 10°28'00"N 10°27'30"N 10°27'00"N 10°26'30"N 10°26'00"N 10°25'30"N 10°25'00"N 10°24'30"N 10°24'00"N 10°23'30"N 10°23'00"N 10°22'30"N 10°22'00"N 10°21'30"N 10°21'00"N 10°20'30"N 10°20'00"N 10°19'30"N 10°19'00"N 10°18'30"N 10°18'00"N 10°17'30"N 10°17'00"N 10°16'30"N 10°16'00"N 10°15'30"N 10°15'00"N 10°14'30"N 10°14'00"N 10°13'30"N 10°13'00"N 10°12'30"N 10°12'00"N 10°11'30"N 10°11'00"N 10°10'30"N 10°10'00"N 10°9'30"N 10°9'00"N 10°8'30"N 10°8'00"N 10°7'30"N 10°7'00"N 10°6'30"N 10°6'00"N 10°5'30"N 10°5'00"N 10°4'30"N 10°4'00"N 10°3'30"N 10°3'00"N 10°2'30"N 10°2'00"N 10°1'30"N 10°1'00"N 10°0'30"N 10°0'00"N







REPUBLIC OF THE PHILIPPINES
BACOLOD CITY GOVERNMENT
 PROVINCE OF NEGROS OCCIDENTAL, PHILIPPINES

MAP NAME








Tsunami Hazard Map

Coordinate System: WGS 1984 UTM Zone 51N
 Projection: Transverse Mercator
 Datum: WGS 1984
SCALE: 1 : 20,000

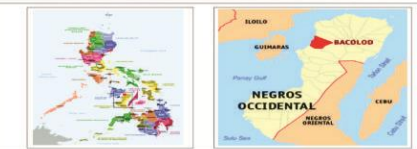
LEGEND

-  Barangay Boundary
-  National Road
-  Roads Network
-  Rivers/Creeks
-  Wave Height (in meters)

Tsunami Inundation

-  < 1 meter
-  1 to 1.9 meters
-  2 to 2.9 meters
-  3 to 3.9 meters
-  4 to 4.9 meters
-  5 to 6 meters
-  > 6 meters

LOCATION MAP



CITY PLANNING & DEVELOPMENT OFFICE
 2/F Bacolod Government Center, Barangay Villamonte, Bacolod City

PREPARED BY: **EDMUND NEIL MAMON**, DRAFTSMAN III

APPROVED BY: **MS. MARY JEAN L. RAMOS, CPA, MPA, EnP**, City Planning & Development Coordinator

SOURCE:

Department of Science and Technology
PHILIPPINE INSTITUTE OF VOLCANOLOGY AND SEISMOLOGY
 PHIVOLCS Bldg., C.P. Garcia Avenue, U.P. Campus, Diliman Quezon City 151
 Tel. Nos. +63 2 438-1468 to 79 loc. 139; Telefax: +63 2 920-7958
 website: www.phivolcs.dost.gov.ph
 email: phivolcs_mail@phivolcs.dost.gov.ph

Explanation

- This tsunami hazard map is an enhancement of the 2007 Philippine Institute of Volcanology and Seismology (PHIVOLCS) Tsunami Hazard Map.
- The original indicative map was based on maximum computed wave heights and inundation using possible worst case scenarios from major offshore source zones.
- For southwestern Negros Occidental shores, the tsunami wave heights and inundation extent were previously computed based on worst case scenarios (M8.2) along Negros Trench. For northern Negros Occidental shores, the tsunami wave heights were computed on event based source; M6.5, December 8, 1915 and M6.4, April 27, 1916 earthquakes.
- The inundation extent of the 2007 PHIVOLCS Tsunami Hazard Map was determined using pre-1990 1:50,000 topographic maps, in the 2017 tsunami hazard maps, the inundation extent is based on data from 2013 Interferometric Synthetic Aperture Radar Digital Terrain Model (ISAR-DTM). The surface roughness of inundated areas are assumed to be grassland.

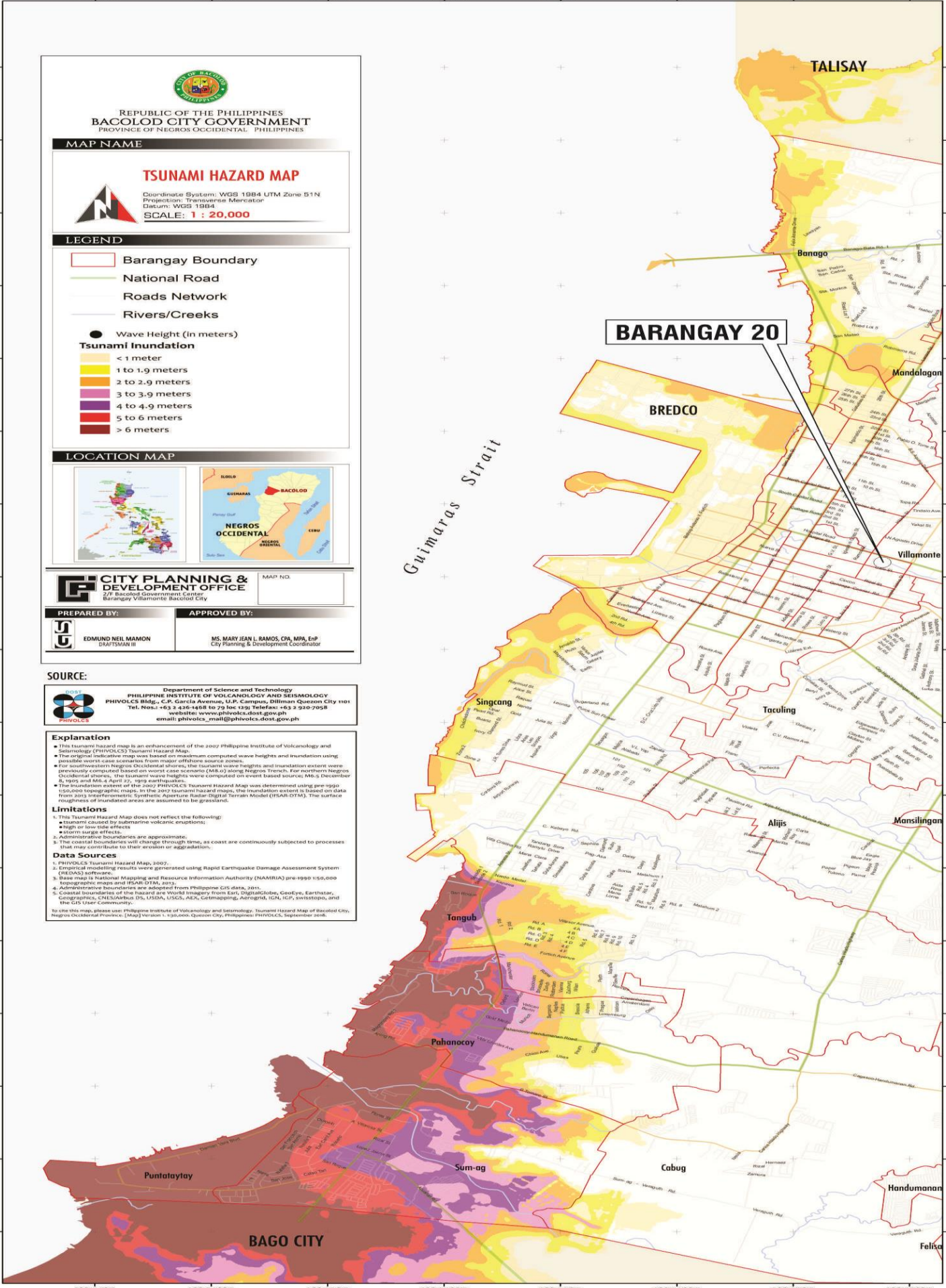
Limitations

1. This Tsunami Hazard Map does not reflect the following:
 - Tsunami caused by submarine volcanic eruptions;
 - High or low tide effects;
 - storm surge effects;
2. Administrative boundaries are approximate;
3. The coastal boundaries will change through time, as coast are continuously subjected to processes that may contribute to their erosion or aggradation.

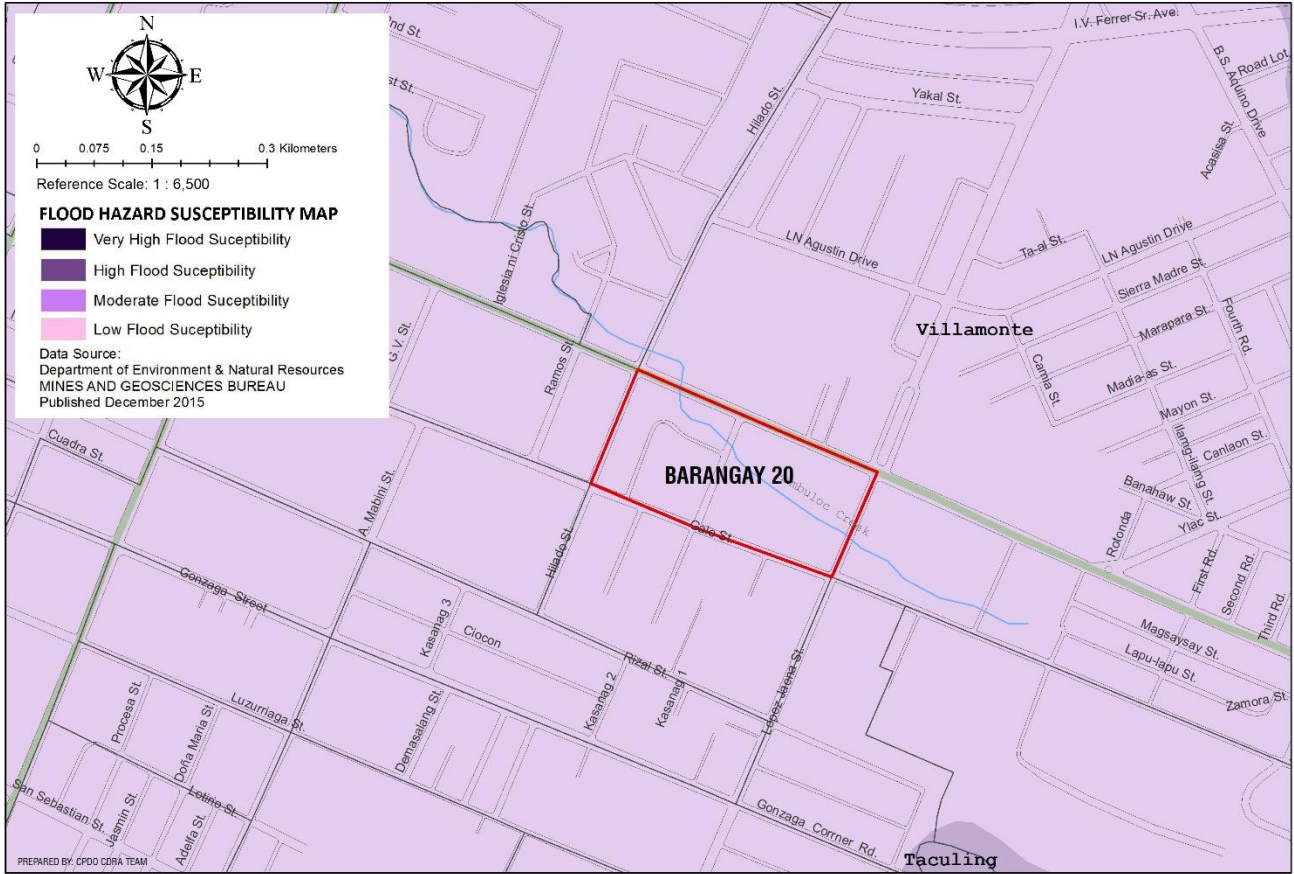
Data Sources

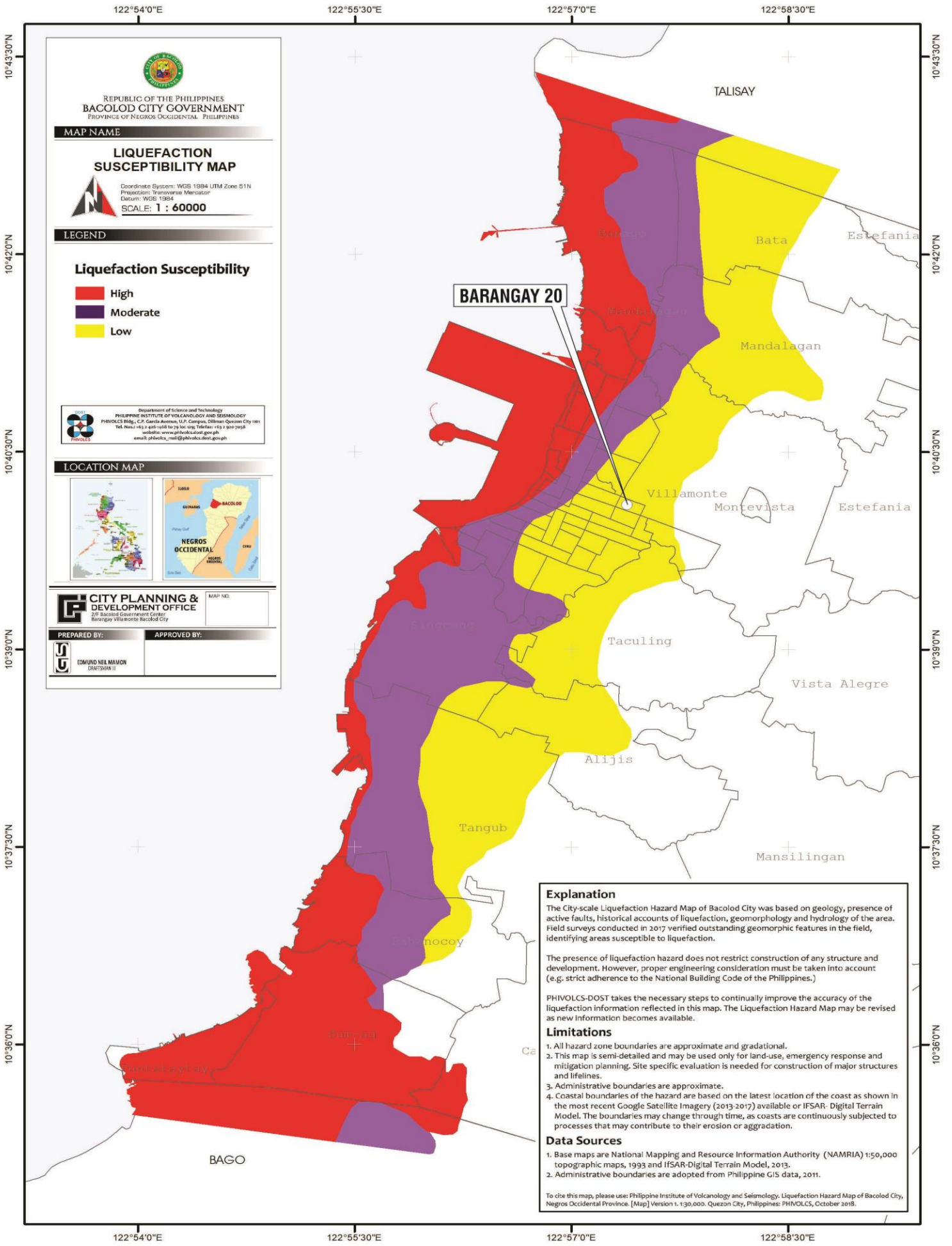
1. PHIVOLCS Tsunami Hazard Map, 2007
2. Empirical modeling results were generated using Rapid Earthquake Damage Assessment System (REDAS) software.
3. Base map is National Mapping and Resource Information Authority (NAMRIA) pre-1990 1:50,000 topographic maps and ISAR-DTM, 2013.
4. Administrative boundaries are adopted from Philippine GIS data, 2011.
5. Coastal boundaries of the hazard are world Imagery from SRTM, DigitalGlobe, GeoEye, Earthstar, LogiGeo, CNES/Airbus DS, USDA, USGS, AeroGRID, IGN, ICG, Swisstopo, and the GIS User Community.


To use this map, please use: Philippine Institute of Volcanology and Seismology, Tsunami Hazard Map of Bacolod City, Negros Occidental Province. [Map] Version 1. 1:50,000, Quezon City, Philippines: PHIVOLCS, September 2016.



122°54'0"E 122°54'30"E 122°55'0"E 122°55'30"E 122°56'0"E 122°56'30"E 122°57'0"E 122°57'30"E






 REPUBLIC OF THE PHILIPPINES
BACOLOD CITY GOVERNMENT
 PROVINCE OF NEGROS OCCIDENTAL, PHILIPPINES

MAP NAME
LIQUEFACTION SUSCEPTIBILITY MAP
 Coordinate System: WGS 1984 UTM Zone 51N
 Projection: Transverse Mercator
 Datum: WGS 1984
SCALE: 1 : 60000

LEGEND
Liquefaction Susceptibility
 High
 Moderate
 Low

Department of Science and Technology
 PHILIPPINE INSTITUTE OF VOLCANOLOGY AND SEISMOLOGY
 PHIVOLCS Bldg., C.P. Garcia Avenue, U.P. Campus, Diliman, Quezon City 1101
 Tel. No.: +63 2 418-6086 to 79 loc. city. Telefax: +63 2 950-7058
 website: www.phivolcs.dost.gov.ph
 email: phivolcs_mail@phivolcs.dost.gov.ph



CITY PLANNING & DEVELOPMENT OFFICE
 2/F Bacolod Government Center
 Barangay Villamonte Bacolod City

PREPARED BY: EDUARDO NEL MAMON
 DACTYMAN II
APPROVED BY:

Explanation
 The City-scale Liquefaction Hazard Map of Bacolod City was based on geology, presence of active faults, historical accounts of liquefaction, geomorphology and hydrology of the area. Field surveys conducted in 2017 verified outstanding geomorphic features in the field, identifying areas susceptible to liquefaction.

The presence of liquefaction hazard does not restrict construction of any structure and development. However, proper engineering consideration must be taken into account (e.g. strict adherence to the National Building Code of the Philippines.)

PHIVOLCS-DOST takes the necessary steps to continually improve the accuracy of the liquefaction information reflected in this map. The Liquefaction Hazard Map may be revised as new information becomes available.

Limitations

1. All hazard zone boundaries are approximate and gradational.
2. This map is semi-detailed and may be used only for land-use, emergency response and mitigation planning. Site specific evaluation is needed for construction of major structures and lifelines.
3. Administrative boundaries are approximate.
4. Coastal boundaries of the hazard are based on the latest location of the coast as shown in the most recent Google Satellite Imagery (2013-2017) available or IFSAR- Digital Terrain Model. The boundaries may change through time, as coasts are continuously subjected to processes that may contribute to their erosion or aggradation.

Data Sources

1. Base maps are National Mapping and Resource Information Authority (NAMRIA) 1:50,000 topographic maps, 1993 and IFSAR-Digital Terrain Model, 2013.
2. Administrative boundaries are adopted from Philippine GIS data, 2011.

To cite this map, please use: Philippine Institute of Volcanology and Seismology, Liquefaction Hazard Map of Bacolod City, Negros Occidental Province. [Map] Version 1. 130.009. Quezon City, Philippines: PHIVOLCS, October 2018.