



SOCIO ECOLOGICAL PROFILE BARANGAY PAHANOCOY BACOLOD CITY

Tel no. 444-1478

NATIONAL PASSER

Seal of Good Local Governance Barangay

SGLG BARANGAY 2021

VISION:

In the next three (3) years, we envision Pahanocoy as a Barangay where everyone enjoys a peaceful, progressive and productive community; where every family has sustainable livelihood and every citizen contributes to a productive and livable Barangay.

MISSION:

It is our commitment to deliver fair and just public-service; responsive to the basic needs of the constituents and our community encompassing economic, social, environmental, health, sports and cultural, protective and infrastructure projects and developments.

HISTORICAL BACKGROUND

Long time ago when the Province of Negros was Christianized by the Missionaries coming from Spain, the settlers lived in a settlement near the mouth of rivers. This settlement, like others elsewhere, was under occasional attack by sea pirates; properties were confiscated and others died defending it. These lead other settlers to fled and settled elsewhere.

One prominent settlement was that at the mouth of the Sum-ag River. Against odds of attack of Sea Pirates, this settlement stands still. However, some had fled and settled not far from it along creeks and rivers. The reason why the settlers had their home near rivers and creeks was because of the clear water flowing on it, fishes and edible shells were aplenty. The forested areas were dominated by Negritoes and were responsible of clearing the area.

Long before Bacolod was made into a City, the settlement at the mouth of the Sum-ag River flourished into a "Pueblo", Spanish (word for 'town'). Not far from it, the fleeing settlers begun to grow larger not far from the shoreline. This was part of the Sum-ag settlement midway from Magsungay settlement. In this particular place, several creeks can be found such as Cabiguan, Pandan, Cabalagnan, Makatol creeks and a river called Pahanocoy River.

How the name Pahanocoy did came to be known as such? The ancestors of the settler had a story that give the name to the place as Pahanocoy and it run this way. According to them, said river had thick foliage of trees and shrubs and bamboos. The waters were knee deep and at other places, several feet deep. It had also a beautiful water fall further east. The water was clear and cool and a temptation for children to take their bath.

On several instances, children were found floating on the water with hematoma on the neck and some parts of the body. The old folks suspected that the children were victims of the human-like creature that lived in caves underwater. They called the creatures as "OKOY". Thereafter, the old folks organized a group among themselves called as "BANTAY BATA" to deprive the children away from the river. The old folks use their belt, whipped the children found roaming near the river and made them to understand of the danger to their life. Many weeks and months, no children were found taking their bath in the water.

And then one day as the old folks gathered themselves underneath a coconut tree drinking tuba, the drowning of the children and the name for the place became their "sumsuman" and a little while later, the boy, of one of them arrived and begun pulling the belt of his father. Irked by his boy, he said to him: "*Ay nga punieta ka nga bata, karon pinaha taka kag idamog sa okoy, gusto mo na?*" And a little while, the group dispersed. The following day, one of the tuba drinkers had carried some of the tuba to his neighbor half kilometer away and they tackle on the issue once more. Thinking that everyone needs a name for their place, he confronted his neighbor.

He told him he had thought of some name for the place. He explained that the "Bantay Bata" they have organized to drive away the children from going into the river and equiped with belt to whip them and the creature supposedly living underwater, why not joined the two words? "PAHA" as belt and "OKOY" for the creature and have been confirmed that there was No Okoy then will be PAHA NO OKOY

And then one day as the old folks gathered themselves underneath a coconut tree drinking tuba, the drowning of the children and the name for the place became their “sumsuman” and a little while later, the boy, of one of them arrived and begun pulling the belt of his father. Irked by his boy, he said to him: “*Ay nga punieta ka nga bata, karon pinaha taka kag idamog sa okoy, gusto mo na?*” And a little while, the group dispersed. The following day, one of the tuba drinkers had carried some of the tuba to his neighbor half kilometer away and they tackle on the issue once more. Thinking that everyone needs a name for their place, he confronted his neighbor.

He told him he had thought of some name for the place. He explained that the “Bantay Bata” they have organized to drive away the children from going into the river and equiped with belt to whip them and the creature supposedly living underwater, why not joined the two words? “PAHA” as belt and “OKOY” for the creature and have been confirmed that there was No Okoy then will be PAHA NO OKOY.

At the time Bacolod became a city sometimes in 1936, some moneyed transient had already bought landed properties prior to the declaration of Bacolod. Mostly of the land in this Pahanocoy had already been bought by these transient. The earliest owner of land was the late Lorenzo Araneta, landed properties from the Makatol Creek to the Pahanocoy had followed Araneta later.

Sum-ag became the official Barrio of the City of Bacolod. At this time, its area coverage was so wide that it appointed Sitio Delegates to make its governance easy. At this point, MR. ARSENIO ABALAJON, a prominent figure of Sitio Pahanocoy was appointed delegate to Bo. Sum-ag. The position of a delegate was later improved to become a Teniente Del Barrio which MR. ABALAJON had enjoyed for quite several years. After the incapacity of Mr. Abalajon, Mr. Sofronio Malayang was appointed Teniente Del Barrio of Bo. Pahanocoy. Later, the position was elevated by the National Government to Capitan Del Barrio.

At the time of the Presidency of President Marcos, the government past a law declaring that all officials of the Barrio or Barangay be elected by the people. And in 1968, Mr. Claro Barayoga became the first elected Barrio Captain. After his term had expired, Mr. Emilio Lizades became the Barrio Captain at it was on his term that Martial Law was declared. Mr. Lizades was followed after by Mr. Alfonso Libo-on, Mr. Silver Voluntate and then Engr. Eleuterio A. Salabas.

After the passing of 33 years that Brgy. Pahanocoy became an official component of the City of Bacolod, its Charter Day was celebrated and it was also after 33 years that it was able to have its own home courtesy of the RCDP grant to the City of Bacolod. The Community Facilities Buildings composed of four was constructed by the DPWH headed by Engr. Rogelio Q. Tongson was turned over to the City of Bacolod through Mayor Alfredo L. Montelibano and later to Engr. Eleuterio A. Salabas, Punong Barangay last April of 1995 and was inaugurated last May 1, 1995.

LOCATION

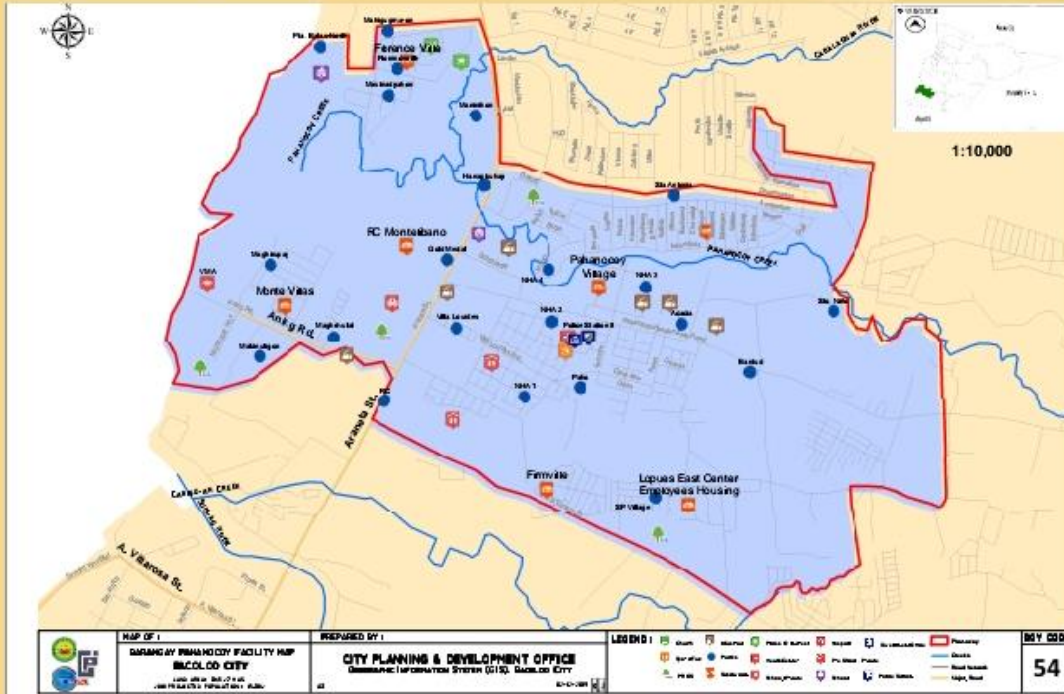
Barangay Pahanocoy is approximately 6.4 kilometers away (more or less 25 minute drive) from the city proper.

Geographically located in the Southern part of Bacolod City, it is bounded on the North and Northeast by Barangay Tangub, on the East and Southeast by Barangay Cabug and on the South and Southwest by Barangay Sum-ag.

LAND AREA

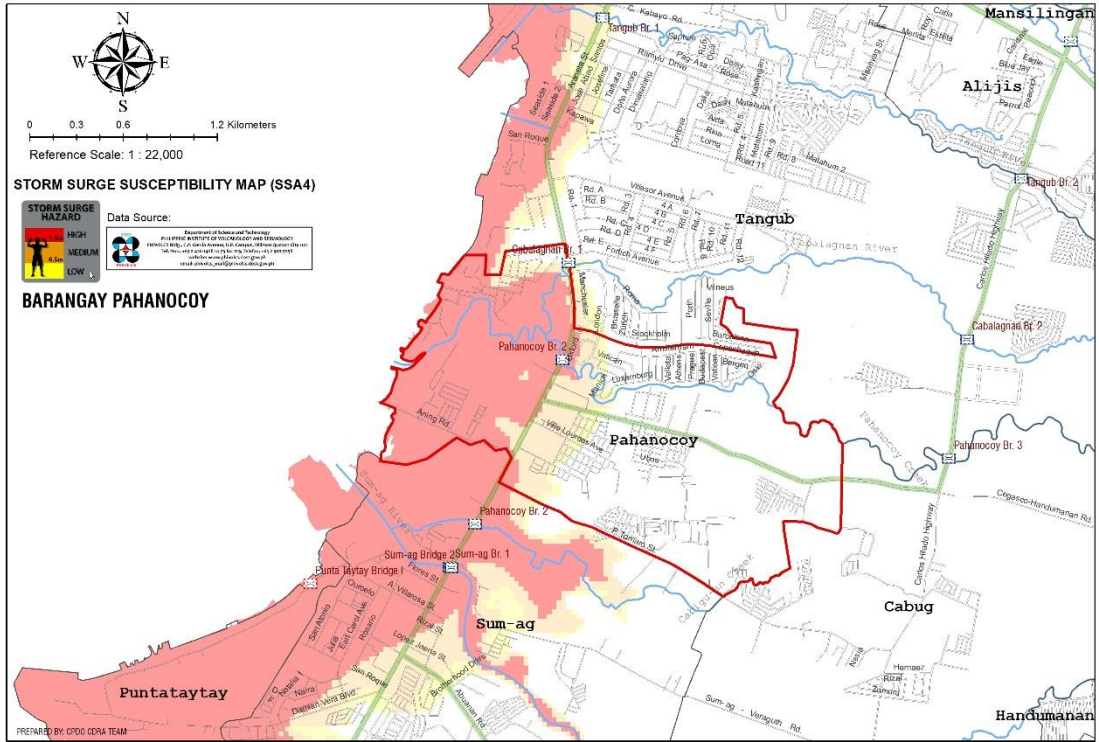
Barangay Pahanocoy has a total land area of approximately, more or less, 365.2749 hectares.

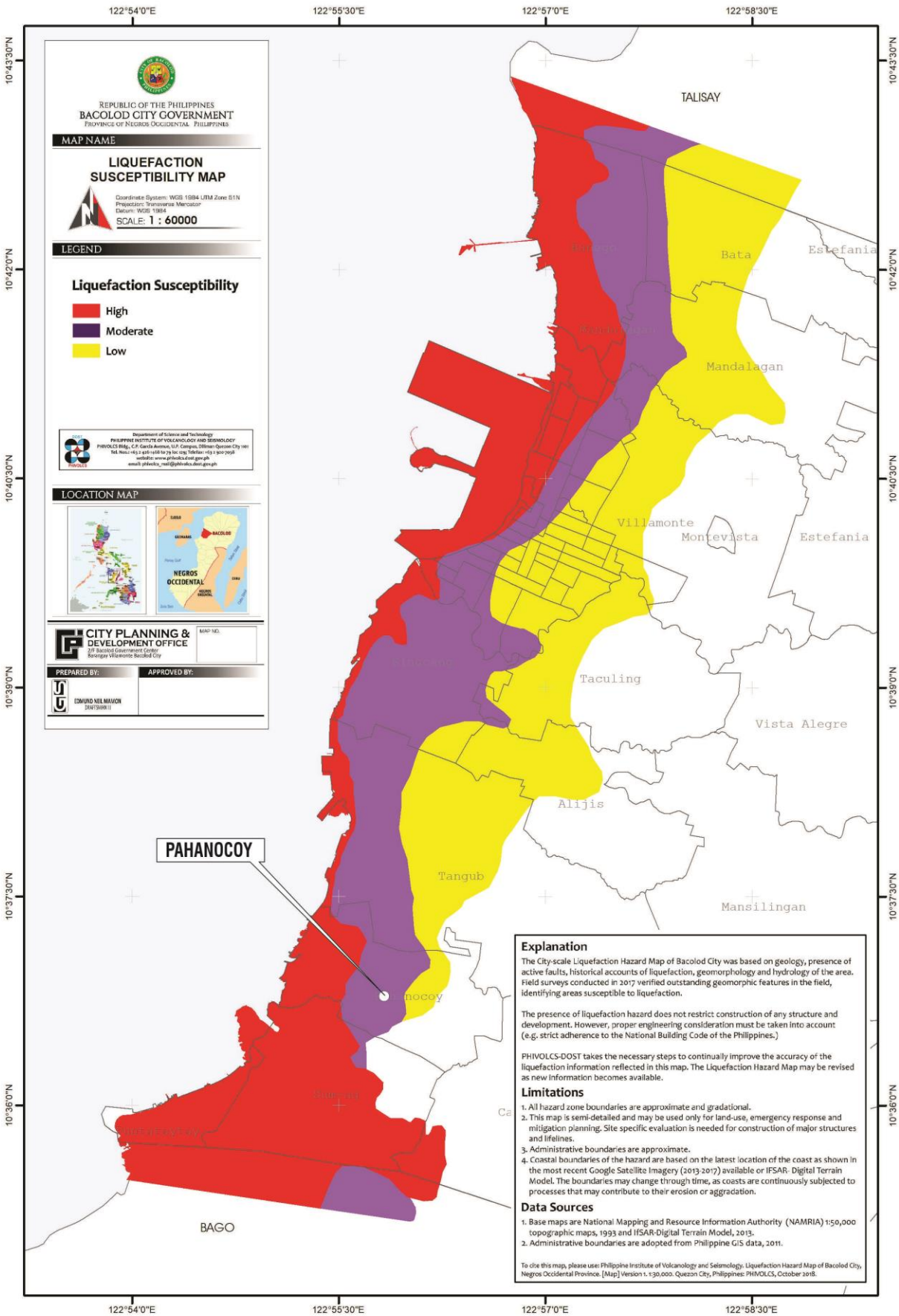
FACILITY MAP




PAHANOCOY
CDRA
Climate & Disaster Risk Assessment


 CITY PLANNING & DEVELOPMENT OFFICE
Climate & Disaster Risk Assessment (CDRA) Team








 REPUBLIC OF THE PHILIPPINES
BACOLOD CITY GOVERNMENT
 PROVINCE OF NEGROS OCCIDENTAL, PHILIPPINES


MAP NAME
LIQUEFACTION SUSCEPTIBILITY MAP


 Coordinate System: WGS 1984 UTM Zone 51N
 Projection: Transverse Mercator
 Datum: WGS 1984
SCALE: 1 : 60000

LEGEND
Liquefaction Susceptibility
 High
 Moderate
 Low


 Department of Science and Technology
PHILIPPINE INSTITUTE OF VOLCANOLOGY AND SEISMOLOGY
 PHIVOLCS Bldg., C.P. Garcia Avenue, U.P. Campus, Diliman-Quezon City 1511
 Tel: (632) 426-1434 to 4349 for city hotline; (632) 426-7000
 website: www.phivolcs.dost.gov.ph
 email: phivolcs_mis@phivolcs.dost.gov.ph

LOCATION MAP



CITY PLANNING & DEVELOPMENT OFFICE
 2/F Bacolod Government Center
 Barangay Villamonte Bacolod City

PREPARED BY: EDWARD NEL MAMON (2017000811)
APPROVED BY:

Explanation

The City-scale Liquefaction Hazard Map of Bacolod City was based on geology, presence of active faults, historical accounts of liquefaction, geomorphology and hydrology of the area. Field surveys conducted in 2017 verified outstanding geomorphic features in the field, identifying areas susceptible to liquefaction.

The presence of liquefaction hazard does not restrict construction of any structure and development. However, proper engineering consideration must be taken into account (e.g. strict adherence to the National Building Code of the Philippines.)

PHIVOLCS-DOST takes the necessary steps to continually improve the accuracy of the liquefaction information reflected in this map. The Liquefaction Hazard Map may be revised as new information becomes available.

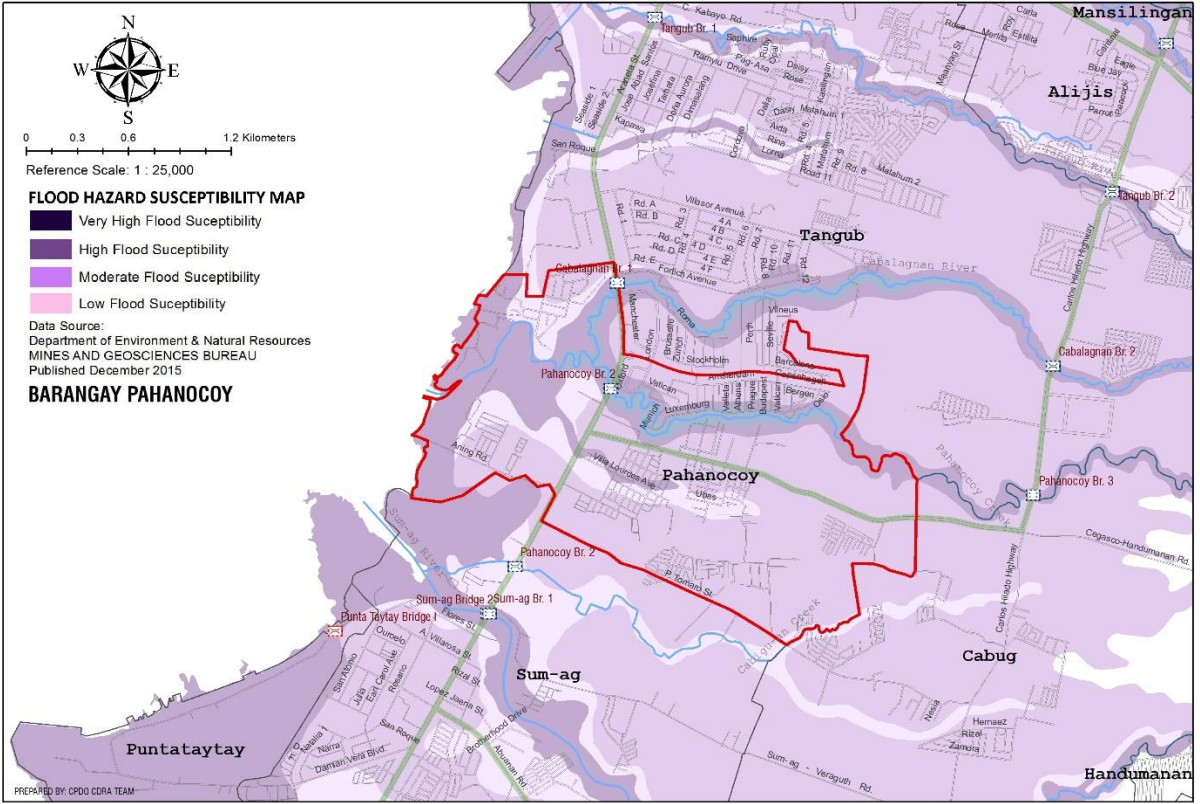
Limitations

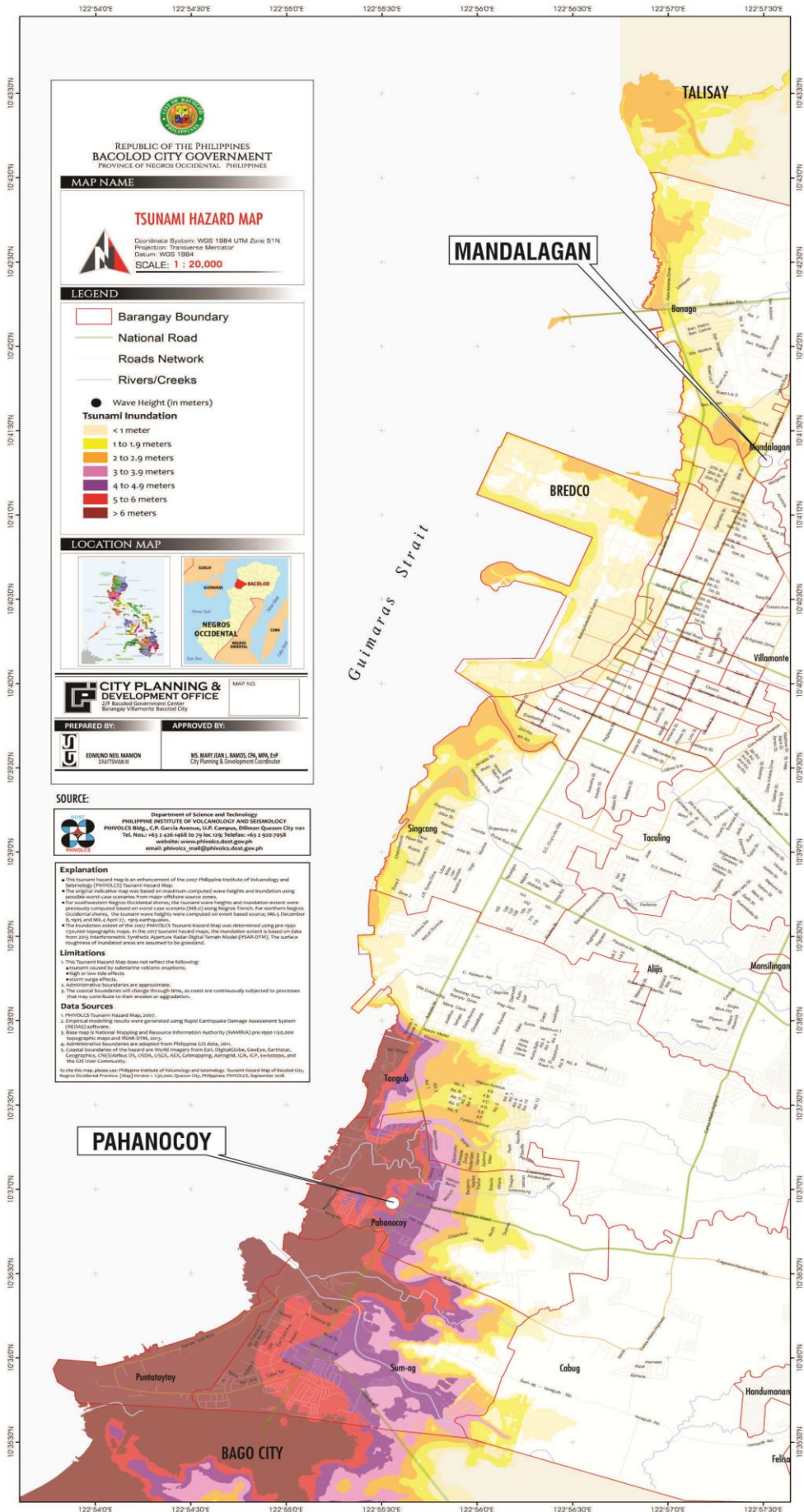
1. All hazard zone boundaries are approximate and gradational.
2. This map is semi-detailed and may be used only for land-use, emergency response and mitigation planning. Site specific evaluation is needed for construction of major structures and lifelines.
3. Administrative boundaries are approximate.
4. Coastal boundaries of the hazard are based on the latest location of the coast as shown in the most recent Google Satellite Imagery (2013-2017) available or IFSAR Digital Terrain Model. The boundaries may change through time, as coasts are continuously subjected to processes that may contribute to their erosion or aggradation.

Data Sources

1. Base maps are National Mapping and Resource Information Authority (NAMRIA) 1:50,000 topographic maps, 1993 and IFSAR-Digital Terrain Model, 2013.
2. Administrative boundaries are adopted from Philippine GIS data, 2011.

To cite this map, please use: Philippine Institute of Volcanology and Seismology, Liquefaction Hazard Map of Bacolod City, Negros Occidental Province. [Map] Version 1. 1:50,000. Quezon City, Philippines: PHIVOLCS, October 2018.





DEMOGRAPHY

DEMOGRAPHIC CHARACTERISTICS OF PAHANOCOY

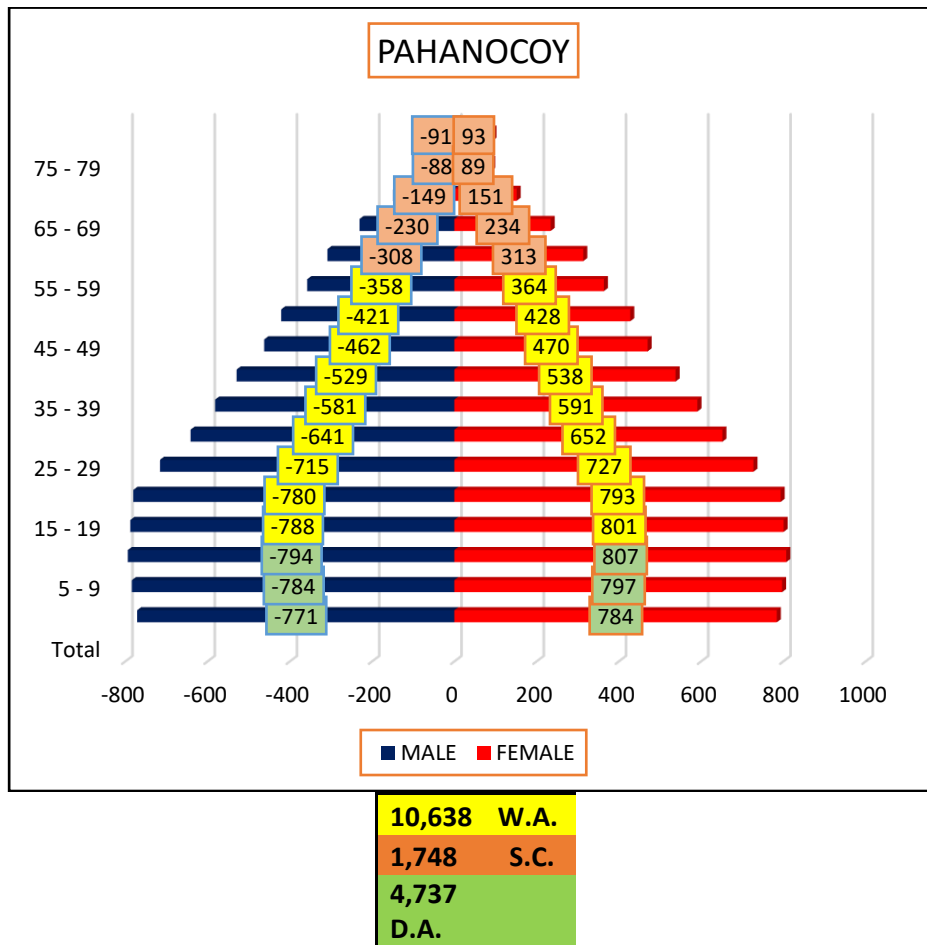
Barangay Pahanocoy is approximately 6.4 kilometers away (more or less 25 minute-drive) from the city proper. Geographically located in the Southern part of Bacolod City, It is bounded on the North and Northeast by Brgy Tangub, on the East and Southeast by Brgy Cabug and on the south and southwest by Brgy Sum-ag.

Land Area: Barangay Pahanocoy has a total area of approximately, more or less 365.2749 hectares. Total number of Population – 15,000 as of 2018; Total # Of Households – 3,389 Households; Total # of Families 3218.

Barangay Distribution and Population Projection

PSA, Bacolod City (2020 ACTUAL COUNT), 2021 – 2025 Projected (1.42% AGR)

BARANGAY	2020	2021	2022	2023	2024	2025
Pahanocoy	17122	17365.1324	17611.7173	17861.8037	18115.4413	18372.6805



HOUSEHOLD SURVEY AS OF APRIL 2021**//purok	# HOUSEHOLD	# FAMILIES	MALE	FEMALE	TOTAL
1. ACACIA 1	240	245	420	250	670
2. ACACIA2	276	286	319	405	724
3. BANTUD	242	247	447	348	923
4. FLORENCEVILLE	252	258	485	438	923
5. FIRMVILLE	145	135	68	145	213
6. HANAPBUHAY	138	59	109	120	229
7. GOLD MEDAL	145	135	68	145	213
8. MANVILLE					
9. MABINULIGON TOP5	253	259	596	398	994
10. MAGHIMULAT TOP4	198	202	580	520	1100
11. MAGHIRUPAY	258	267	510	450	960
12. MAHIGUGMAON	193	195	353	430	783
13. MANINIHON	159	161	395	406	801
14. MASINADYAHON TOP3	178	1809	696	404	1100
15. NHA 1	274	279	446	439	885
16. NHA2	172	177	125	334	459
17. NHA3	170	174	462	220	882
18. NHA4 TOP1	370	371	745	789	1534
19. PAHO	108	110	206	209	415
20. PTA BALAS NORTH	232	138	616	120	736
21. RC	222	228	550	340	890
22. SP VILLAGE TOP2	356	359	580	575	1155
23. STA ANTONIA	119	121	306	298	604
24. STO. NINO	175	127	240	217	457
25. VILLA LOURDES	113	115	305	312	617
TOTAL	4898	4914	10239	8249	18488

BARANGAY	LAND AREA	2010PSA	2015PSA	2021 ACTUAL
POP.	365.2749	13326	14585	18488
DENSITY		36.4821	39.9288	50.50139

NATIONAL PASSER

Seal of Good Local Governance Barangay

SGLG BARANGAY 2021

OFFICE OF THE PUNONG BARANGAY:

NOBLE, YOLANDA TIBAYDE

Brgy Captain

KAGAWAD, SANGGUNIANG BARANGAY:

1. **Olivar, Jayson Relota**
Com. On Sports & Transportation
2. **Noble, Peter Fos**
Com. On Peace & Order, Education & Trng. , Ilnfra & Housing
3. **Burgos, Glenn De los Reyes**
Com. On Finance Budget & Appropriation & Inspectorate, Health & Sanitation& Socio Cultural
4. **Polidario, Mira Gevero**
Com. On General Services Ways & Means
5. **Libo-on, Noel Gupo**
Com. On Communication
6. **Magbanua, Eric Castillo**
Com. On Basic Services, Womens & Family Relation
7. **Cabalo, Carlos, Jr. Delanda**
Com. On Environment, Livelihood & Job Oppurtunities & Agriculture

Sk chairman	Valderrama, Carlo
Brgy Secretary	Libo-on, Ma. Cristina R.
Brgy. Treasurer	Voluntate, Marjorie E.
Barangay tanods	25

Barangay Puroks 25

PUROK	PRESIDENT
1) ACACIA 1	ROQUE NESSIA
2) ACACIA2	IVAN JANOLINO
3) BANTUD	NELSON SERBO
4) FLORENCEVILLE	JOESELYN LEJANO
5) GOLD MEDAL	ANDRES TREYES JR
6) HANAPBUHAY	ROLANDO ARQUILLO
7) MABINULIGON	LEONIDA LLANTINO
8) MAGHIMULAT	NEBA ROSE LUGARES
9) MAGHIRUPAY	JOSELITO VALENCIA
10) MAHIGUGMAON	JERRY ALIT
11) MANINIHON	FRANCISCO MERCURIO
12) MASINADYAHON	NARCISO GIDUCOS
13) NHAC 1	ARACELI TORRE
14) NHA2	JOCELYN TAMAYO
15) NHA3	JESIL MAYBANTING
16) NHA4	MARIA GEARLA MANDERICO
17) PAHO	ANITA PONCE
18) PTA BALAS NORTH	RONNIE CABALO
19) RC	DEGAR EMELIA
20) SP VILLAGE	LIGAYA LADRILLO
21) STA ANTONIA	JOVINEL ARMAMENT
22) STO. NINO	LILANIE ROJAS
23) MANVILLE EXEC. HOMES	CHRISTY JANE GUERRERO
24) FIRMVILLE	ERNIE MAHILUM
25) VILLA LOURDES	MELBA VALDERRAMA

Brgy. FACILITIES:

Barangay Hall

Barangay Mini-Market

Barangay Health Center

Barangay Pahanocoy D' Fort @ Prk. Aning

Barangay Tanod Outpost

Alternative Learning Center Building (ALS)

Barangay Sub-Fire Station

Barangay Satellite Office

Bacolod Police Station 8 Office

Child Development Center

Barangay Multi-Purpose Building

Day Care Center- Proper

Barangay Gym

Day Care Center- Purok SP Village

EXISTING CLUBS/ORGS, NAME OF CHOOOLS

SCHOOLS:

1. Mariano G. Medalla Integrated School
Purok Gold Medal, Brgy Pahanocoy, Bacolod City
2. Pahanocoy Baybay Elementary School
Purok Mahigugma-on, Brgy Pahanocoy, Bacolod City

CHURCH:

1. Sto Nino Parish Church
Sitio Aning, Brgy Pahanocoy, Bacolod City
2. Pahanocoy Baptist Church
Sitio Aning, Brgy Pahanocoy, Bacolod City
3. Christian Baptist Church
NHA Phase 1, Brgy Pahanocoy, Bacolod City

YOUTH ORGANIZATION:

A. TRIBU ANING YOUTH ORGANIZATION

President: Mr. Ronnie Botio
Contact Number: c/o Kgd Glenn D. Burgos - 09284732677
Purok: Masinadyahon, Brgy Pahanocoy, Bacolod City
Objective: Youth Development Program
Pro-Government
Number of Members: 30

B. PUROK VILLA LOURDES YOUTH GROUP

President: Mr. Raymel Guanzon
Contact Number C/O SK Carlo Valderrama -09107808827
Purok Villa Lourdes, Brgy Pahanocoy, Bacolod City
Objective: Youth Leadership & Development
Pro-Government
Number of Members: 25

C. CATHOLIC WOMEN'S LEAGUE

Sitio Aning, Brgy Pahanocoy, Bacolod City
Contact Person: Maria Gearla G. Manderico
Contact Number: 09178388190
Number of Members: 50

D. URBAN POOR

NHA Village Homeowners Association
Atty. Arnel Lapore
Contact Number: 458-3291
NHA Phase 1, Brgy Pahanocoy, Bacolod City
Objective: Homeowners' Development Program
Number of Members: 2000+

E. TRANSPORT GROUP

1. TRISIKAD ASOCIATIONS

- a. **Barangay Road Trisikad Operators and Drivers Association (BARTODA)**
Contact Person: Roselier Odasco
Contact Number:
Number of Members: 40
- b. **Purok Villa Lourdes Trisikad Operators & Drivers Association (PVL TODA)**
Contact Person: Ariel Bustamante
Number of Members: 30
- c. **Pahanocoy Village Tricycle Operators & Drivers Association (PAVTODA)**
Contact Person: Andres Treyes
Contact Number: 09463736406
Number of Members: 150
- d. **Florenceville Trisikad Operators & Drivers Association (FLOTODA)**
Contact Person: Ronnie Alolor
Contact Number: none
Number of Members: 25
- e. **Sitio Aning Trisikad Operators & Drivers Association (SATODA)**
Contact Person: Elbert Bahil
Contact Number: none
Number of Members: 40

SENIOR CITIZENS

1. **Barangay Pahanocoy Senior Citizens Association**
Contact Person: Mrs Erlinda Pabiona
Contact Number: 09194823013
Number of Members: 9

Social Sector

1. Health

Barangay Health Center caters to the health concerns of its increasing number of indigent constituents. Among the various health services that the health center offers to the constituents are: Complete Immunization for Infants; Post and Pre Natal Consultations; Medical Consultations and Dental Extractions. etc.

. Programs & Projects

- * Allocate Budget for the additional medicines & supplies
- * Find Assistance for the Upgrading of the Lying-In clinic

2. Education

Barangay Pahanocoy has two (2) Elementary School and one (1) High School institution in the Barangay. Besides of the present three (3) Day Care Centers that cater for the increasing number of Preschoolers.

- * Repair of Overhead Tank for Pahanocoy Baybay Elem. School
- * Declogging of Water Drainage at Pahanocoy Baybay Elem. School
- * Drilling of 2 Artesian Wells at Pahanocoy Baybay Elem. School
- * Procurement of Various Tools and Sports for Pahanocoy Baybay Elem. School

Programs & Projects

- * BBUB Identified Projects for the Rehabilitation of Day Care Proper
- * Allocate Funds for the Construction of the Overhead Tank for MGMIS
- * * Find assistance from the City Government

3. Protective Services

Barangay Pahanocoy was under the protection of Police Station 8 under the leadership CINSIP Ser Ulrick Christian Gelera and equipped a Sub-Fire Station. The Barangay was organized a Barangay Peace and Order Council (BPOC), Barangay Anti- Drug Abuse Council (BADAC) .

Economic Sector

1. Industry

- * Construction of Kiln Drier Facility to for the Maninihon Pottery Workers Association

2. Eco- Tourism

- * Development of the Coastal Areas along Sitio Aning. Brgy Pahanocoy D' Fort

3. Infrastructure

- * Construction of Transportation Terminals at Bangga Tomaro
- * Concrete of Road going to Pahanocoy Baybay Elem. School
- * Construction of Canals and Drainage at Purok Mahigugma-on
- * Construction of urinals at Transportation Terminals

4. Environment

- * Procure 1 unit Garbage truck intended to the interior Puroks
- * Proper waste disposal

* Conduct regular Mangrove Planting

* Provide garbage receptacle in every streets and Puroks.

BARANGAY DEVELOPMENT PLAN & PROGRAM

ANNUAL INVESTMENT PLAN CALENDAR YEAR	PROGRAMS/PROJECTS/ACTIVITY DESCRIPTION	AMOUNT
2023	<i>Construction of Children's Playground</i>	Php 345,000.00
2024	<i>Rehabilitation of Barangay Gymnasium(Roofing)</i>	345,000.00
2025	<i>Construction of Barangay Recreational Center/Park (benches & other facilities)</i>	345,000.00